



Connecting our communities with tomorrow.



 OCSTREETCAR

The OC Streetcar logo, featuring a stylized leaf above the letters "OC", is positioned to the left of the text "OCSTREETCAR".



4TH ST 200 W

Sycamore ST 400 N

STOP

ALL WAY



Authority OCTA

0101




Moving everyone forward.

Orange County's first modern streetcar will soon be on its way to serve you. Brought to you by the Orange County Transportation Authority (OCTA), OC Streetcar is a key part of OCTA's balanced and sustainable transportation plan. One convenient stop at a time, OC Streetcar will connect employees with workplaces, shoppers with merchants, students with schools and communities with each other. OC Streetcar will also connect to the well-established transit network of buses and trains, providing streamlined, easy travel in the heart of Orange County.




Foodie. Shopper. Art lover. Student. Commuter. No matter your passion or profession, OC Streetcar will offer car-free transportation that benefits residents, businesses and commuters alike. What to expect: Less traffic congestion and parking hassles as people stroll downtown to experience everything that Santa Ana has to offer and enjoy seamless journeys to Garden Grove businesses along Harbor Boulevard.




OC Streetcar is good for the environment. Business environment included.

The core of Orange County is thriving, and OC Streetcar is ready to give this already vibrant area a much-anticipated buzz. Going green with OC Streetcar will generate foot traffic, bringing consumers into the heart of Santa Ana's dynamic downtown, and reducing vehicle traffic to and from commercial centers in Garden Grove. Bottom line: Going green means healthier communities and more green for your business.



The electric OC Streetcar will bring more people to the area with less pollution.





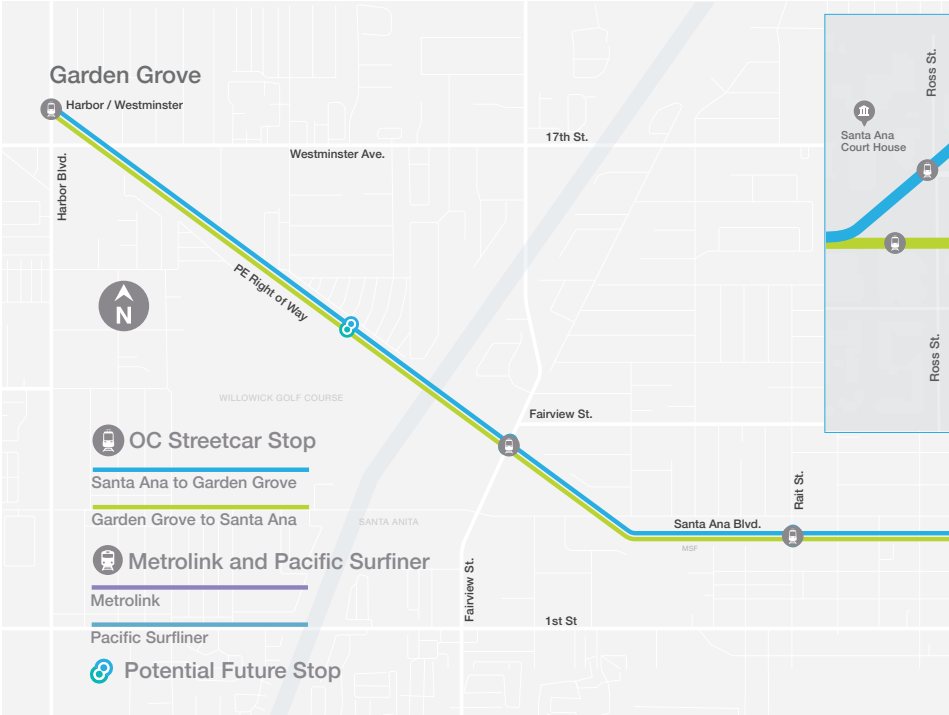
Expanding possibilities from
the heart of Orange County
and beyond.





Our network can help your network.

The core of Orange County is a critical link to a successful regional transportation network. OC Streetcar's 4.15-mile route will connect to existing rail and bus routes in Orange County and beyond, including the Santa Ana Regional Transportation Center that serves Metrolink and Amtrak travelers throughout Southern California. When OC Streetcar makes its debut, a new horizon of mobility will be revealed. Thousands will discover amazing destinations across Orange County and beyond through an integrated network of buses, trains and the OC Streetcar.



OC Streetcar

4.15

Route Miles

OC Rail

69

Weekday Train Connections*

38


Weekend Train Connections*

OC Bus

14+

OC Bus Route Connections*

*projected service levels





OC Streetcar

+



OC Rail

+



OC Bus





OC Streetcar is equipped with features that make riding easy and convenient.

Level entry

No steps or ramps to navigate

Space for bikes

Two dedicated areas on each streetcar

Easy boarding

Eight sliding doors for easy on, easy off

Efficient rides

Expedited service thanks to enhanced traffic signal communication

Clear visibility

Get a clear view of your surroundings both inside and out

Convenient app


An easy way to plan your daily journey

Designated wheelchair areas

Priority seating for disabled passengers

Environmentally friendly

Removes cars from the road, reducing greenhouse gas emissions



Did you know?



220 Capacity: Up to 220 People



22 Minutes end-to-end trip time



10 Stops in Each Direction



10-15 Minute Frequency



8 Fleet Size

Orange County Rail System Map



OCSTREETCAR

Pardon our construction, but it will be worth it down the line. Updates are available through our social media, or contact us directly.



OCstreetcar.com

OCstreetcar@octa.net

[@OCstreetcar](https://twitter.com/OCstreetcar)

1 (884) 746-6272

facebook.com/OCstreetcar

Streetcar images not to scale • Publication date: November 2021

