

The OC Loop vision is 66 miles of seamless connections and an opportunity for people to bike, walk and connect to some of California's most scenic beaches and inland reaches.

## **i** SEGMENT OVERVIEW

Lead Agency	County of Orange
Corridor	El Cajon Bikeway
Location	Yorba Linda, Anaheim / Unincorporated County of Orange
Length	1.2 miles
Bikeway End Points	Fairlynn Blvd to Santa Ana River Trail
Bikeway Type	Class I, II, III
Bikeway Surface	Paved

## **✓** SEGMENT FEATURES

Users	People walking, jogging, bicycling
Design	On-street shared/bike lanes and off-street bikeways
Destinations	Woodgate Park, Santa Ana River Trail, Yorba Park, Yorba Regional Park

## **🤝** SEGMENT PARTNERS

Cities of Anaheim, Yorba Linda  
Orange County Transportation Authority  
County of Orange  
County Flood

## **📍** LOCATION MAP

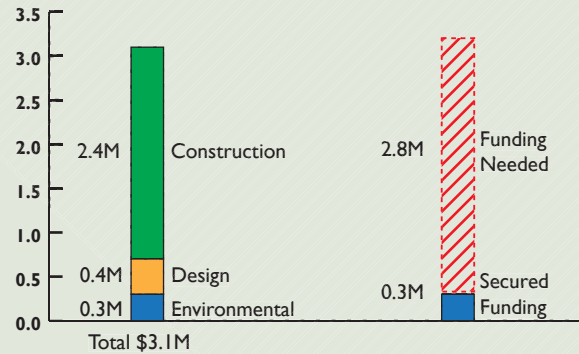
See other side for detailed map

## **📷** SEGMENT RENDERING

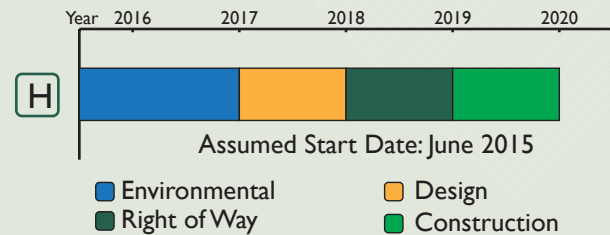


Esperanza Road looking west with proposed improvements. The existing parallel El Cajon Riding & Hiking Trail is visible on the far right.

## **\$** ESTIMATED SEGMENT COSTS



## **🕒** OPTIMAL SEGMENT SCHEDULE

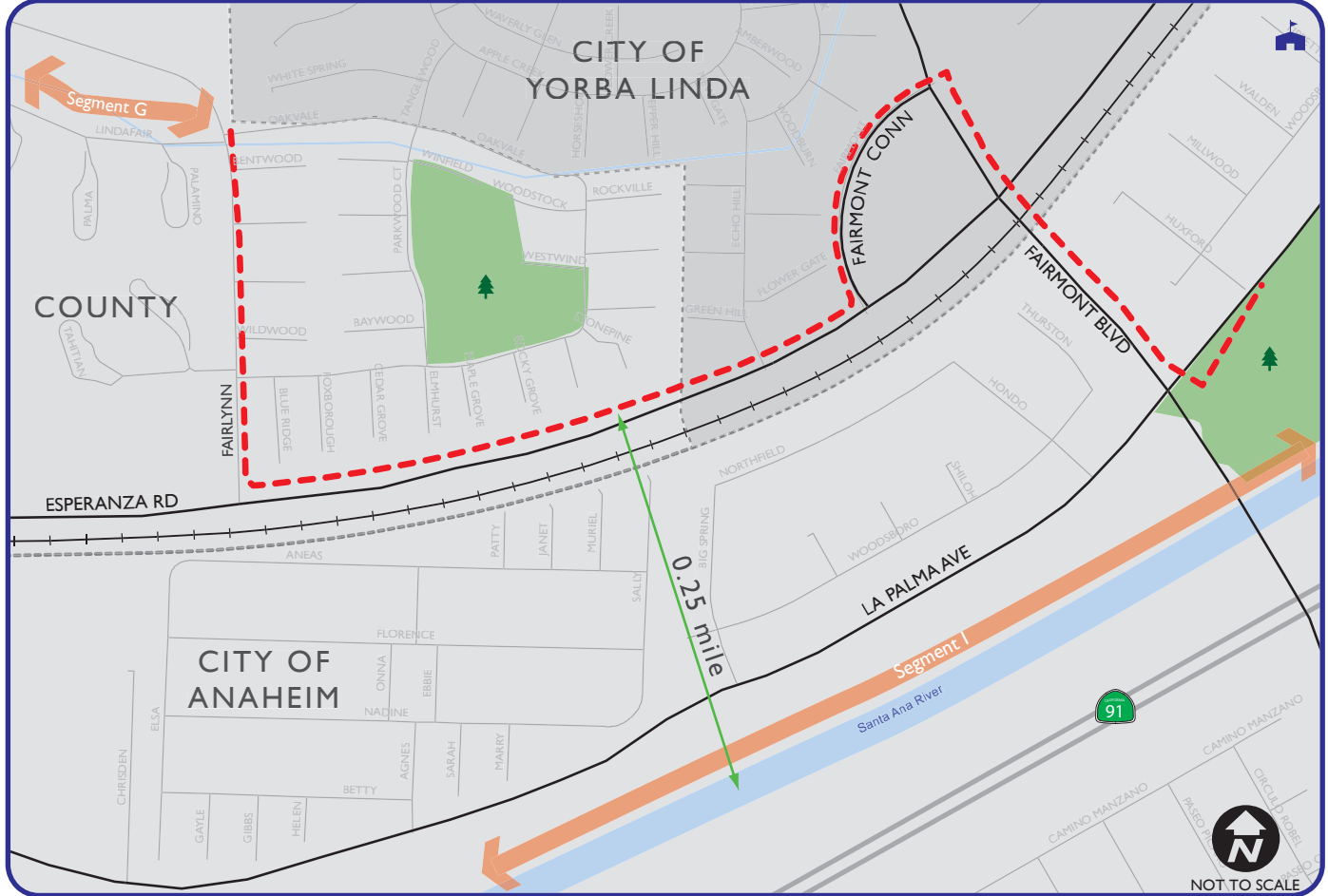


## POTENTIAL SEGMENT CROSS SECTION



Fairlynn Bouelvard proposed cross section

Segment Detail Map



**Legend**

- Segment H Alignment
- Connecting Segments
- Rail
- Parks
- City Boundary
- | Schools within 1/2 mile
- 2 Parks within 1/2 mile
- 8.9k Residents within 1/2 mile

**OC Loop Regional Map**

