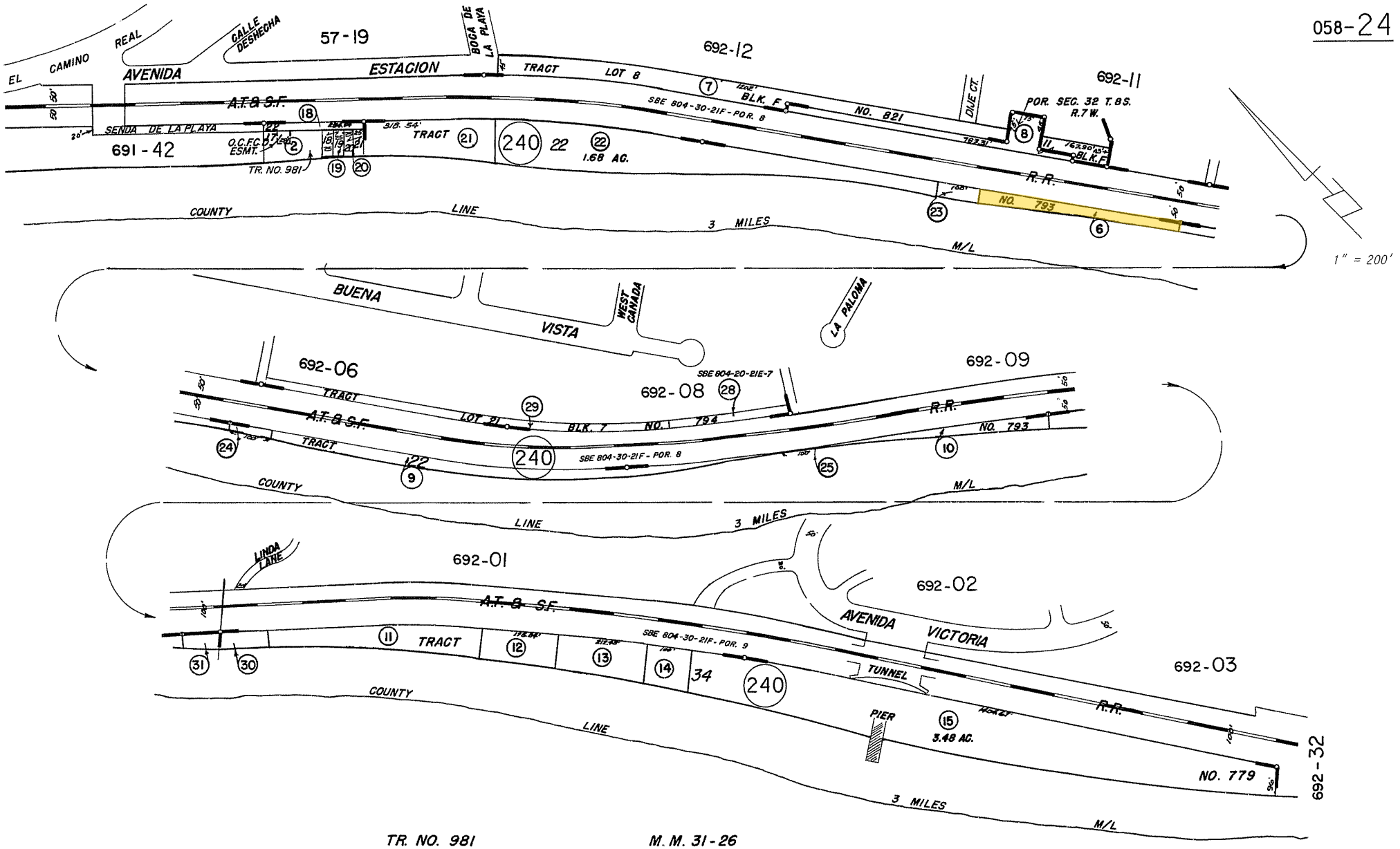

MARCH 1950

TR. NO. 981
TR. NO. 793
TR. NO. 779
TR. NO. 821
TR. NO. 794

M. M. 31-26
M. M. 24-1-5
M. M. 23-19-25
M. M. 24-49-50
M. M. 24-26-7

NOTE – ASSESSOR'S BLOCK & PARCEL NUMBERS SHOWN IN CIRCLES

ASSESSOR'S MAP
BOOK 058 PAGE 24
COUNTY OF ORANGE

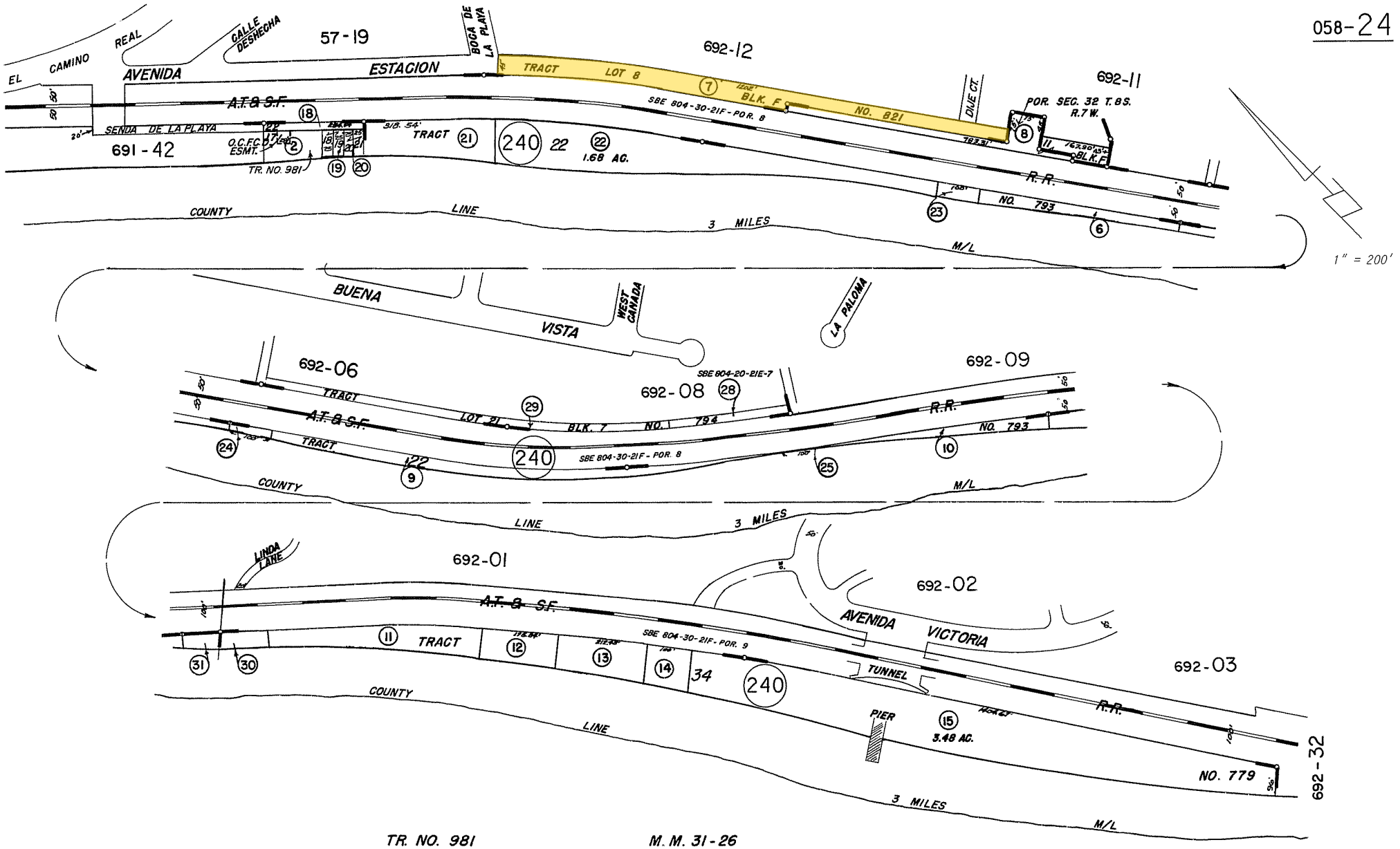

MARCH 1950

TR. NO. 981
TR. NO. 793
TR. NO. 779
TR. NO. 821
TR. NO. 794

M. M. 31-26
M. M. 24-1-5
M. M. 23-19-25
M. M. 24-49-50
M. M. 24-26-7

NOTE – ASSESSOR'S BLOCK & PARCEL NUMBERS SHOWN IN CIRCLES

ASSESSOR'S MAP
BOOK 058 PAGE 24
COUNTY OF ORANGE

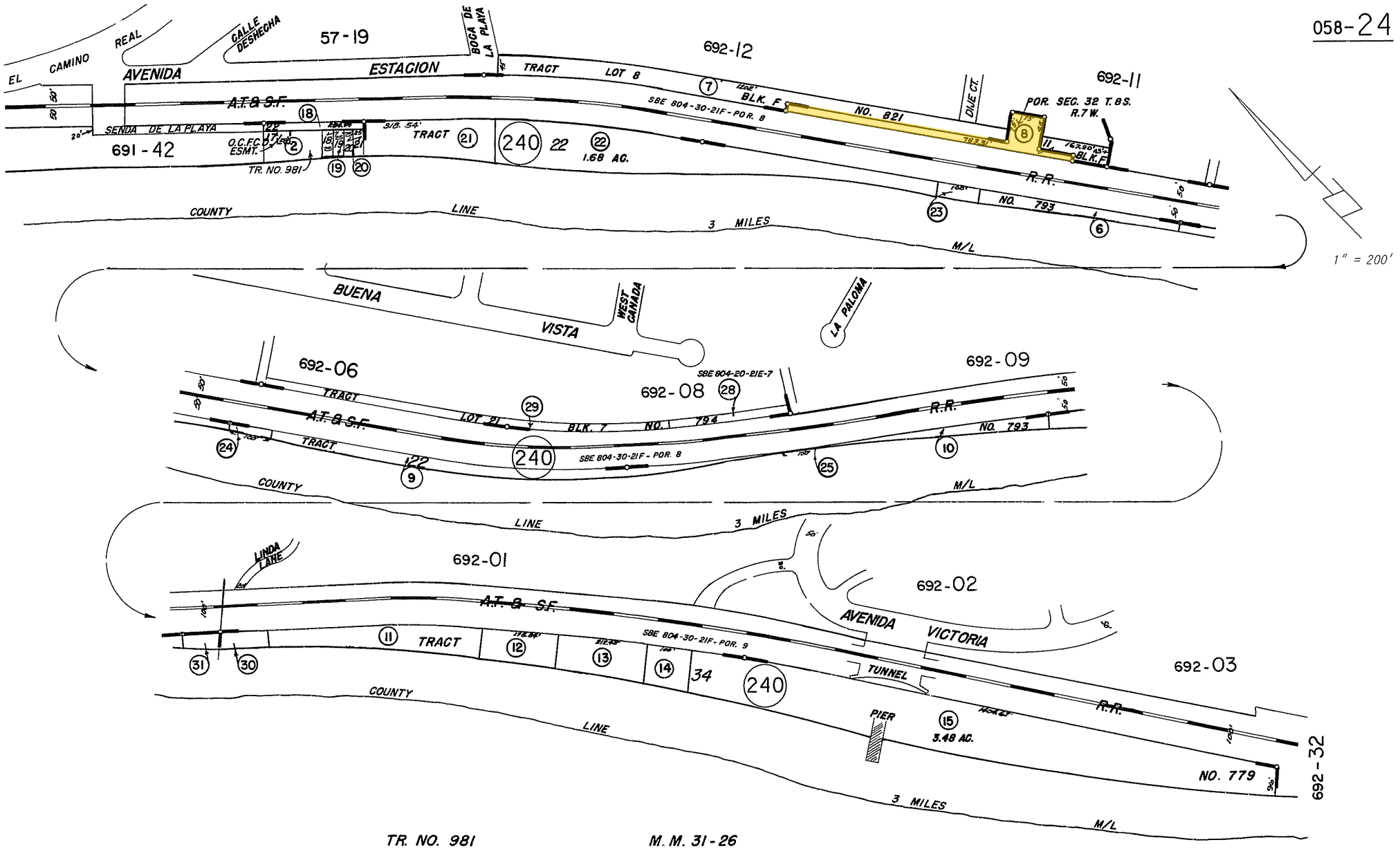

MARCH 1950

TR. NO. 981
TR. NO. 793
TR. NO. 779
TR. NO. 821
TR. NO. 794

M. M. 31-26
M. M. 24-1-5
M. M. 23-19-25
M. M. 24-49-50
M. M. 24-26-7

NOTE – ASSESSOR'S BLOCK & PARCEL NUMBERS SHOWN IN CIRCLES

ASSESSOR'S MAP
BOOK 058 PAGE 24
COUNTY OF ORANGE

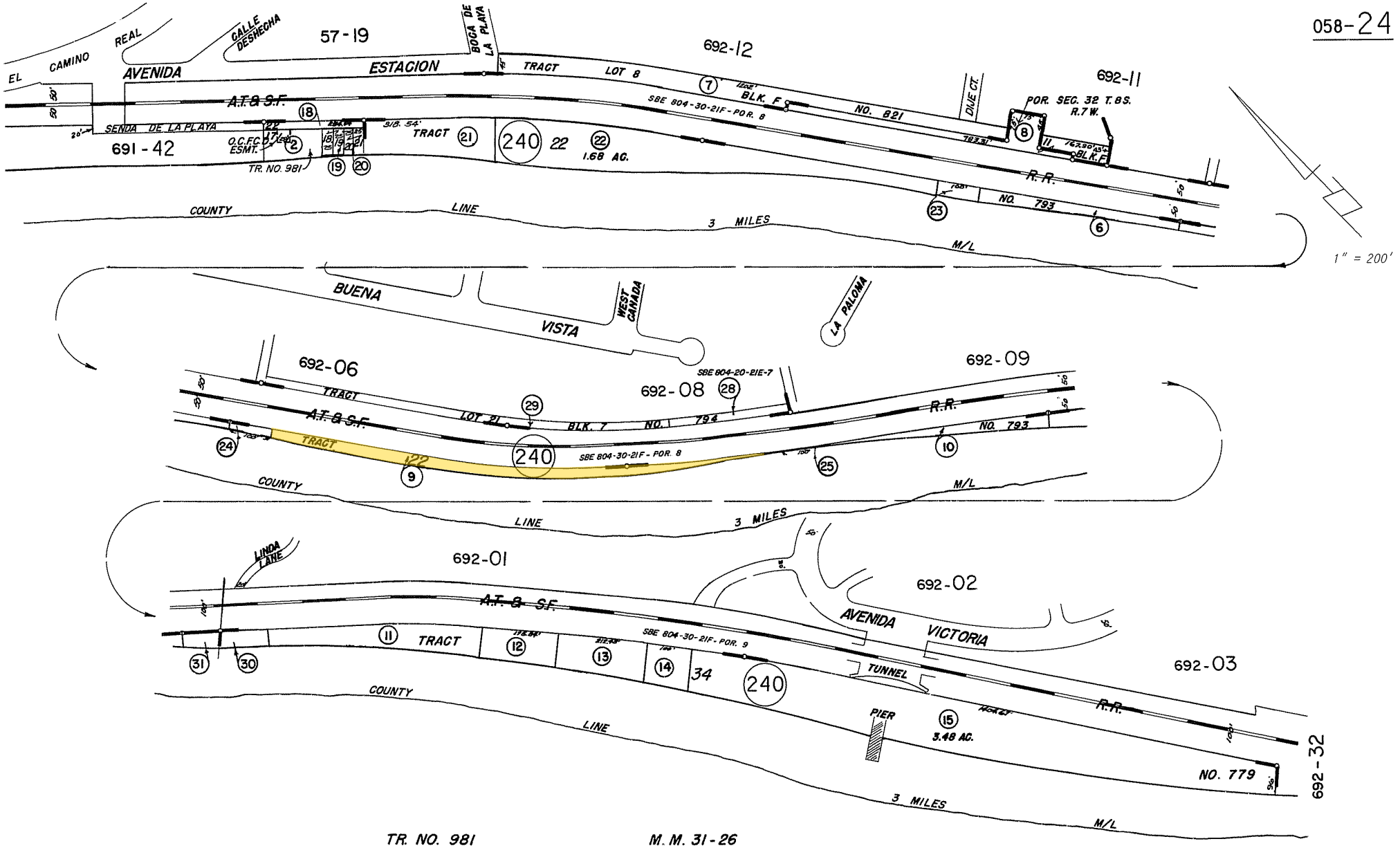

MARCH 1950

TR. NO. 981
TR. NO. 793
TR. NO. 779
TR. NO. 821
TR. NO. 794

M. M. 31-26
M. M. 24-1-5
M. M. 23-19-25
M. M. 24-49-50
M. M. 24-26-7

NOTE – ASSESSOR'S BLOCK & PARCEL NUMBERS SHOWN IN CIRCLES

ASSESSOR'S MAP
BOOK 058 PAGE 24
COUNTY OF ORANGE

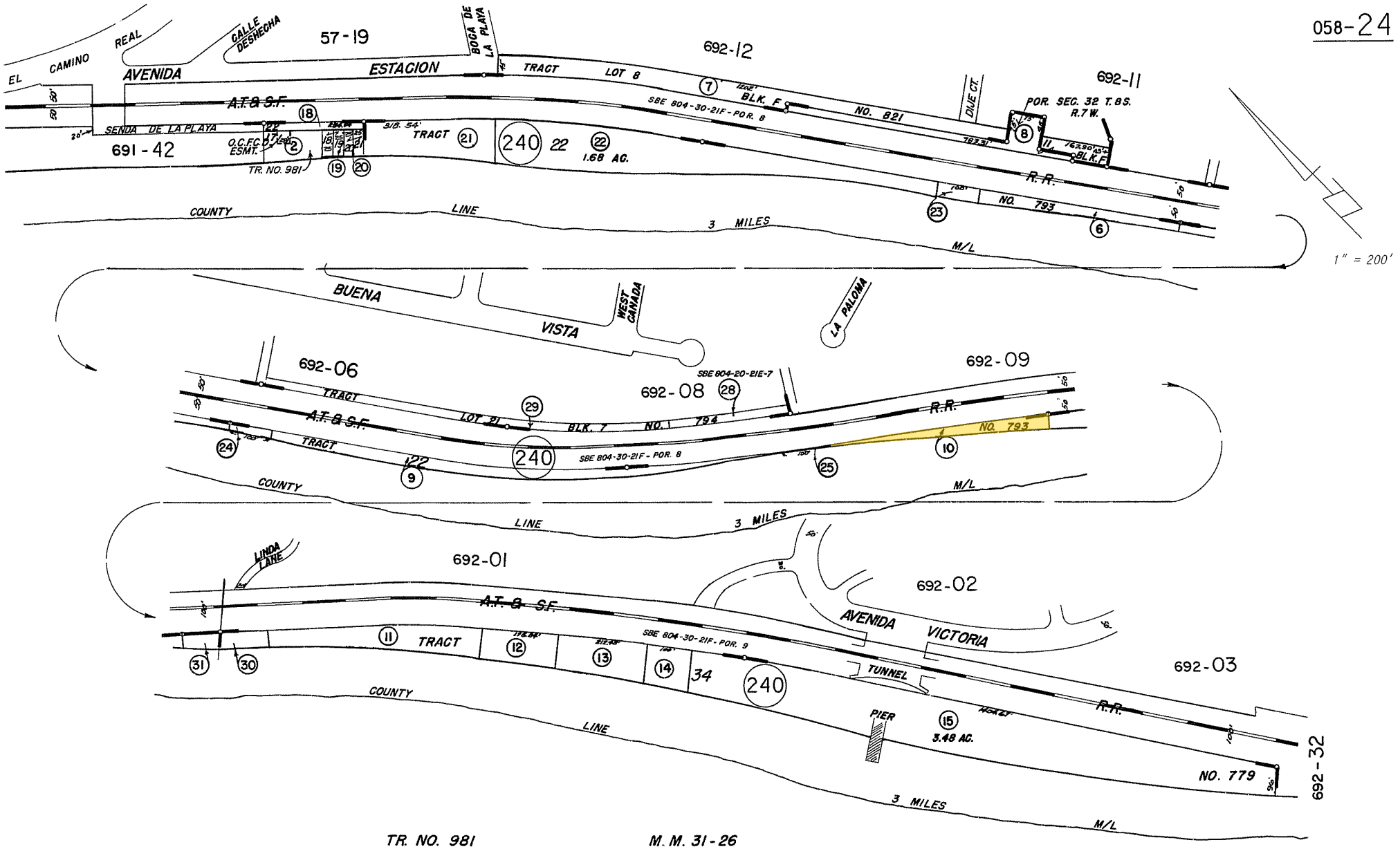

MARCH 1950

TR. NO. 981
TR. NO. 793
TR. NO. 779
TR. NO. 821
TR. NO. 794

M. M. 31-26
M. M. 24-1-5
M. M. 23-19-25
M. M. 24-49-50
M. M. 24-26-7

NOTE – ASSESSOR'S BLOCK & PARCEL NUMBERS SHOWN IN CIRCLES

ASSESSOR'S MAP
BOOK 058 PAGE 24
COUNTY OF ORANGE

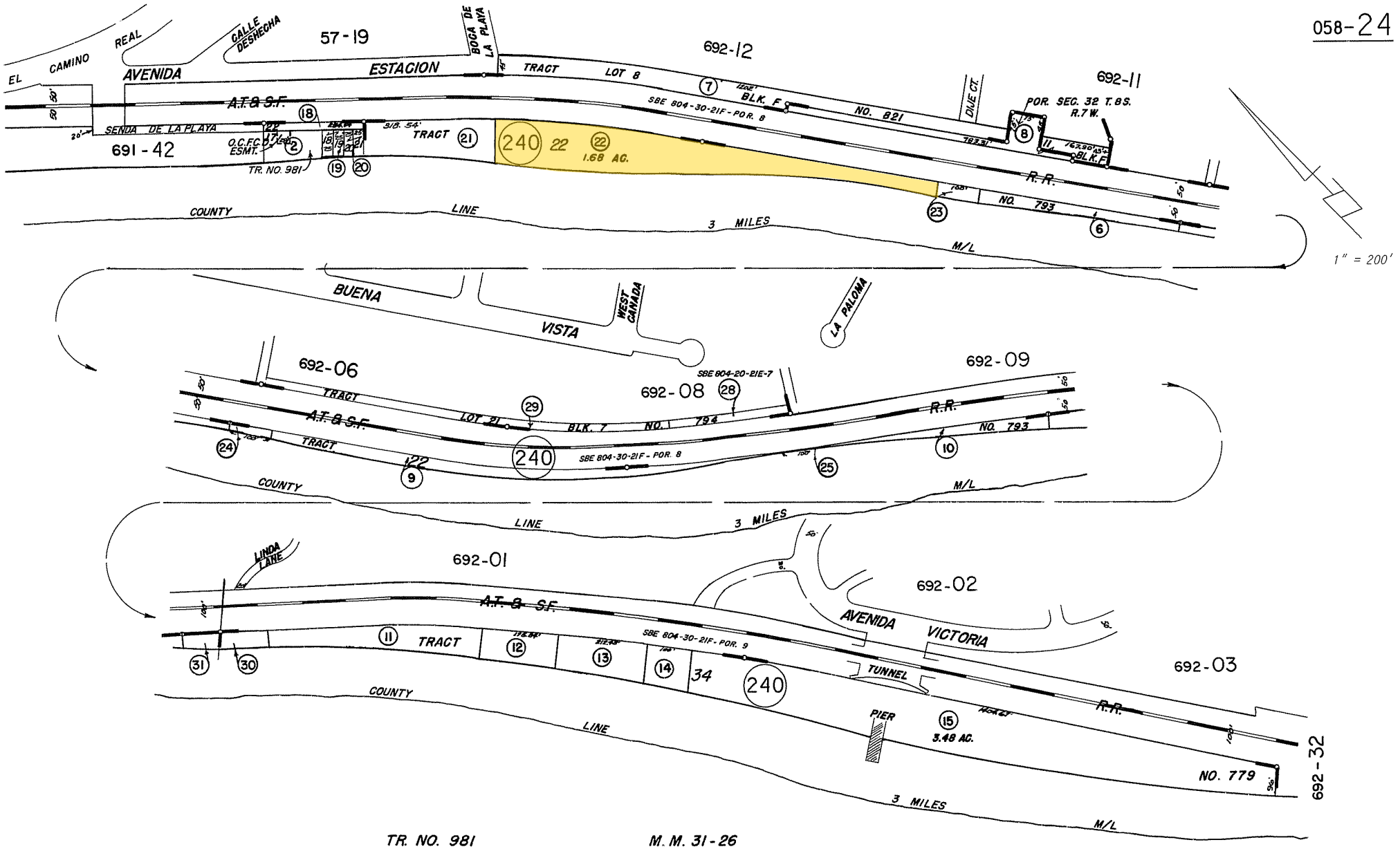

MARCH 1950

TR. NO. 981
TR. NO. 793
TR. NO. 779
TR. NO. 821
TR. NO. 794

M. M. 31-26
M. M. 24-1-5
M. M. 23-19-25
M. M. 24-49-50
M. M. 24-26-7

NOTE – ASSESSOR'S BLOCK & PARCEL NUMBERS SHOWN IN CIRCLES

ASSESSOR'S MAP
BOOK 058 PAGE 24
COUNTY OF ORANGE

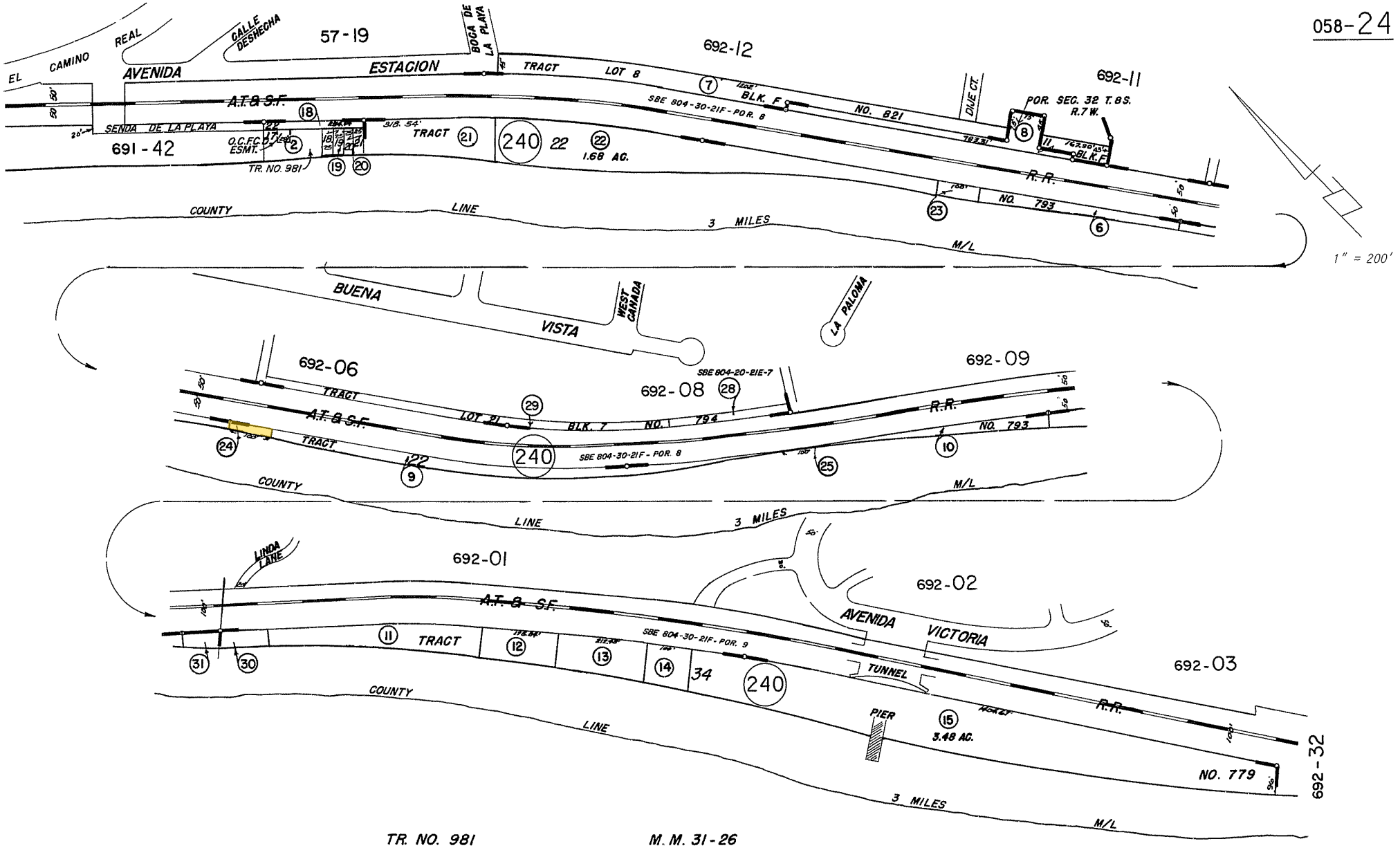

MARCH 1950

TR. NO. 981
TR. NO. 793
TR. NO. 779
TR. NO. 821
TR. NO. 794

M. M. 31-26
M. M. 24-1-5
M. M. 23-19-25
M. M. 24-49-50
M. M. 24-26-7

NOTE – ASSESSOR'S BLOCK & PARCEL NUMBERS SHOWN IN CIRCLES

ASSESSOR'S MAP BOOK 058 PAGE 24 COUNTY OF ORANGE

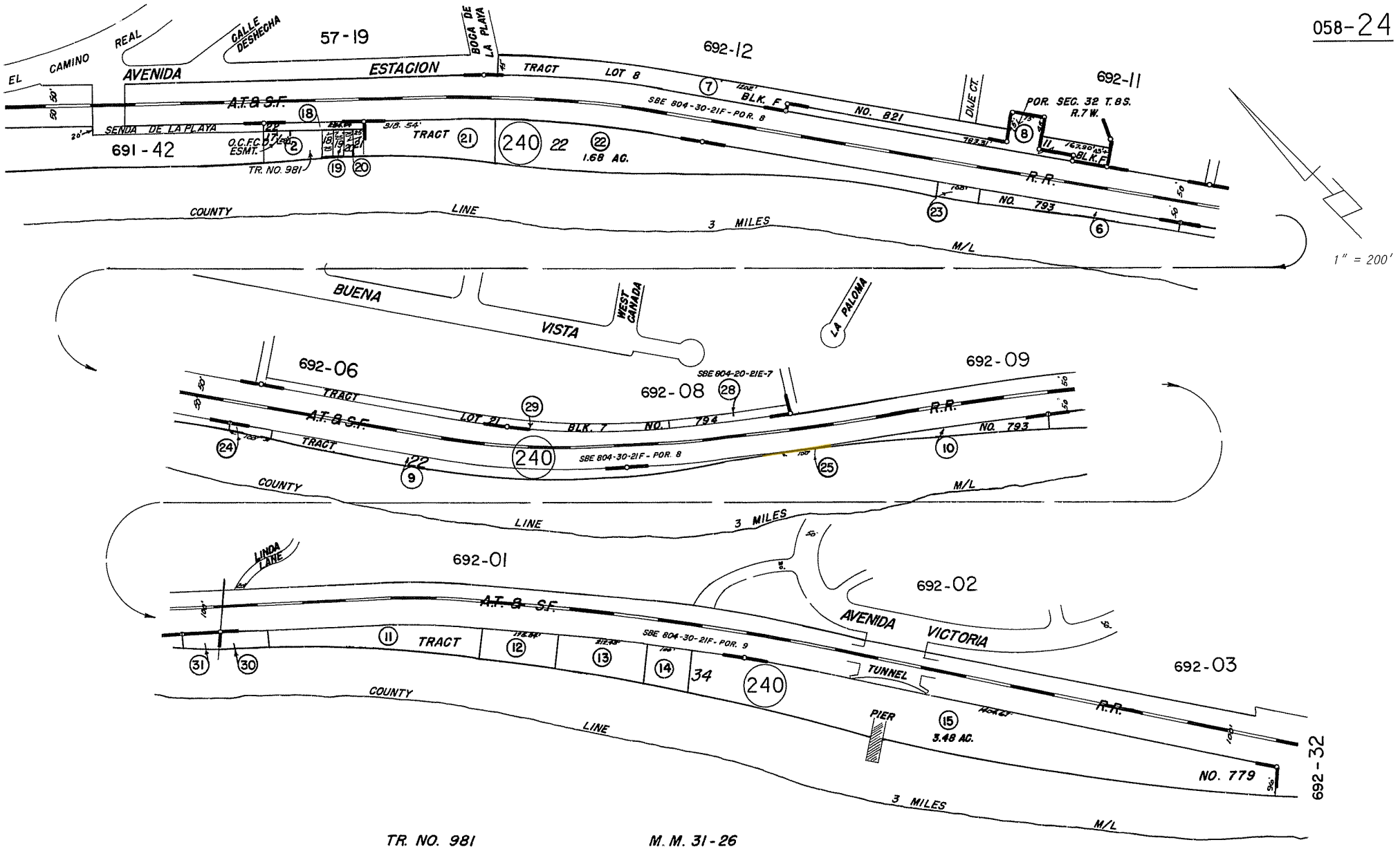

MARCH 1950

TR. NO. 981
TR. NO. 793
TR. NO. 779
TR. NO. 821
TR. NO. 794

M. M. 31-26
M. M. 24-1-5
M. M. 23-19-25
M. M. 24-49-50
M. M. 24-26-7

NOTE – ASSESSOR'S BLOCK & PARCEL NUMBERS SHOWN IN CIRCLES

ASSESSOR'S MAP
BOOK 058 PAGE 24
COUNTY OF ORANGE

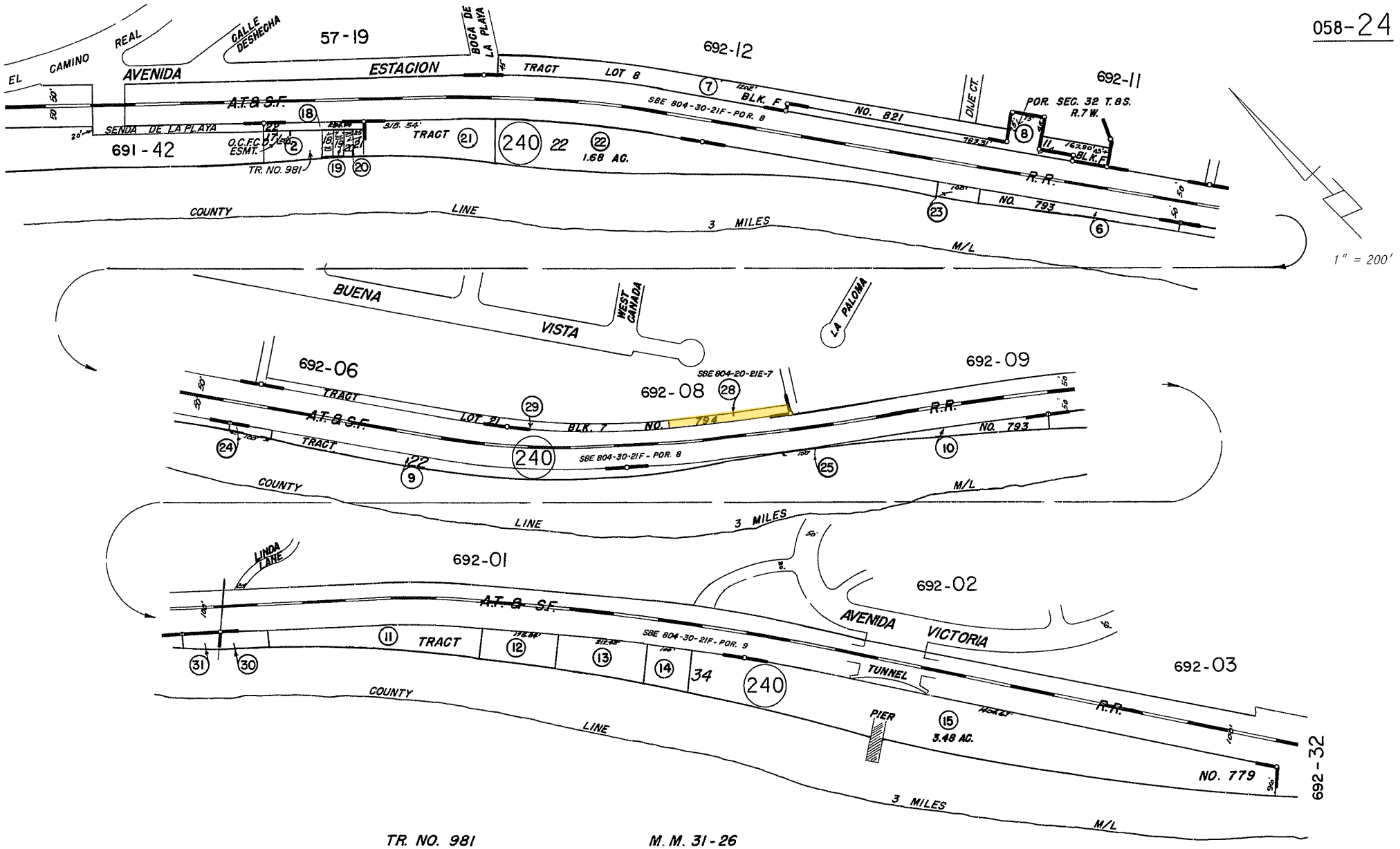

MARCH 1950

TR. NO. 981
TR. NO. 793
TR. NO. 779
TR. NO. 821
TR. NO. 794

M. M. 31-26
M. M. 24-1-5
M. M. 23-19-25
M. M. 24-49-50
M. M. 24-26-7

NOTE – ASSESSOR'S BLOCK & PARCEL NUMBERS SHOWN IN CIRCLES

ASSESSOR'S MAP
BOOK 058 PAGE 24
COUNTY OF ORANGE

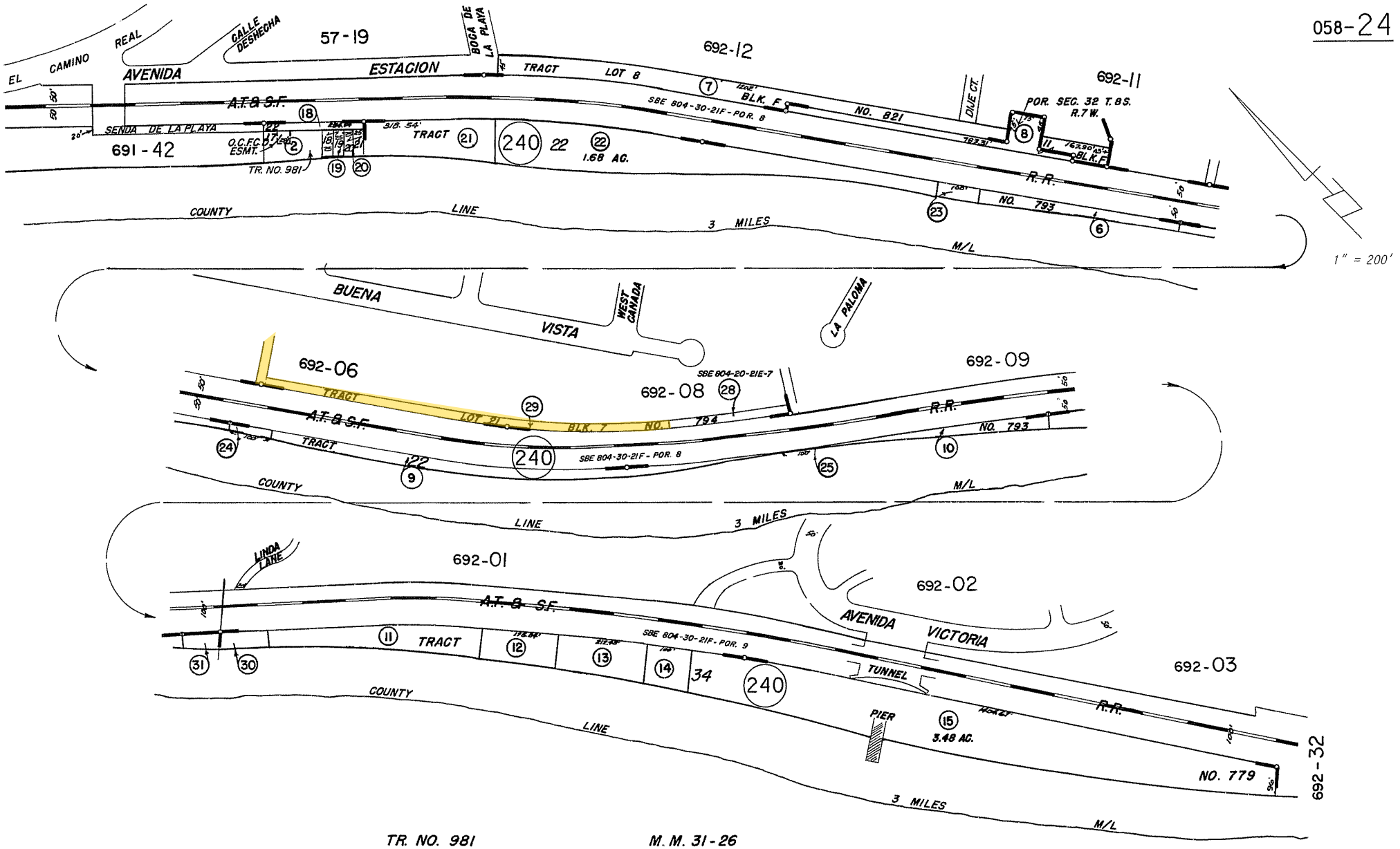

MARCH 1950

TR. NO. 981
TR. NO. 793
TR. NO. 779
TR. NO. 821
TR. NO. 794

M. M. 31-26
M. M. 24-1-5
M. M. 23-19-25
M. M. 24-49-50
M. M. 24-26-7

NOTE – ASSESSOR'S BLOCK & PARCEL NUMBERS SHOWN IN CIRCLES

ASSESSOR'S MAP
BOOK 058 PAGE 24
COUNTY OF ORANGE

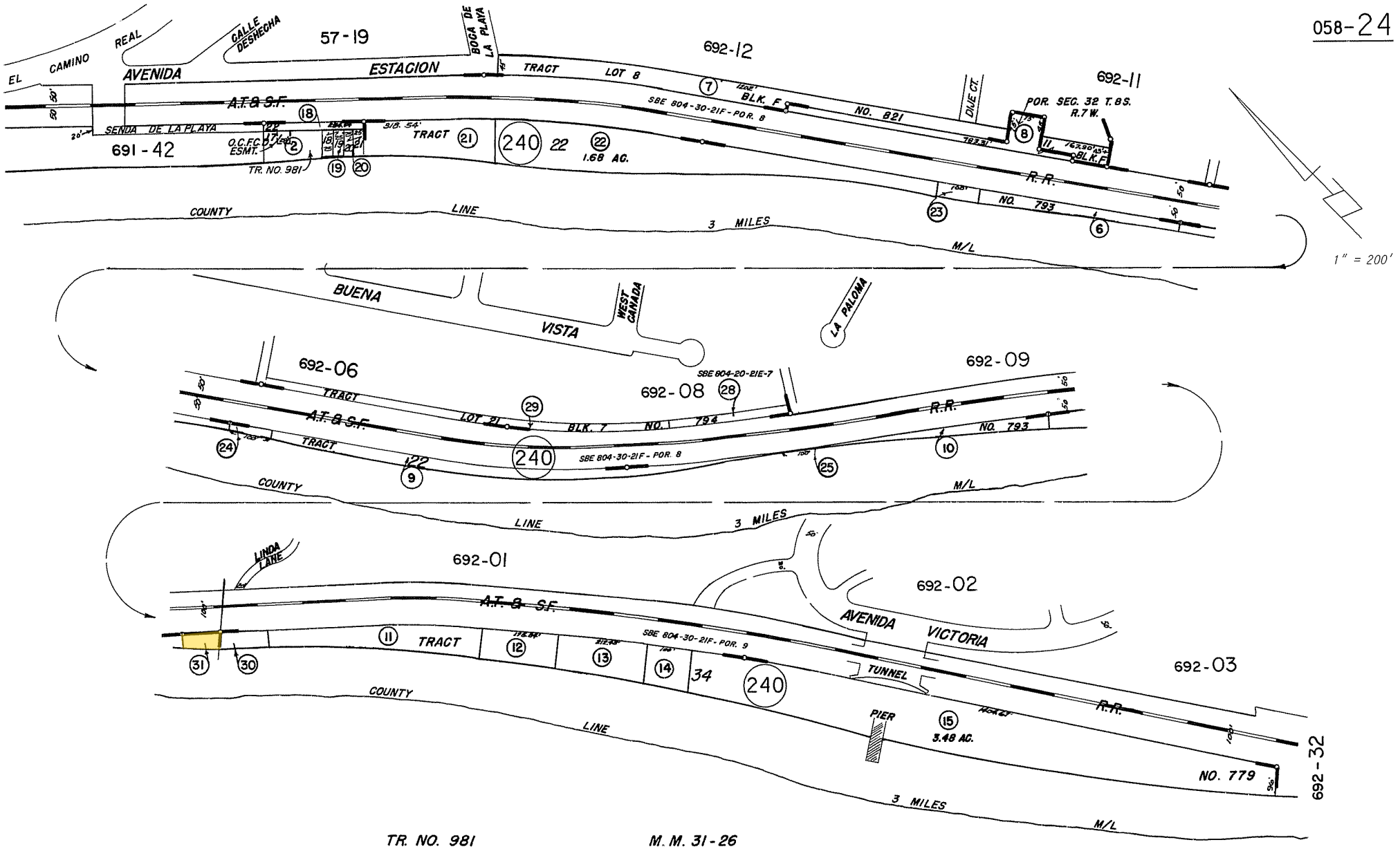

MARCH 1950

TR. NO. 981
TR. NO. 793
TR. NO. 779
TR. NO. 821
TR. NO. 794

M. M. 31-26
M. M. 24-1-5
M. M. 23-19-25
M. M. 24-49-50
M. M. 24-26-7

NOTE – ASSESSOR'S BLOCK & PARCEL NUMBERS SHOWN IN CIRCLES

ASSESSOR'S MAP
BOOK 058 PAGE 24
COUNTY OF ORANGE

THIS MAP WAS PREPARED FOR ORANGE COUNTY ASSESSOR DEPT. PURPOSES ONLY. THE ASSESSOR MAKES NO GUARANTEE AS TO ITS ACCURACY NOR ASSUMES ANY LIABILITY FOR OTHER USES. NOT TO BE REPRODUCED. ALL RIGHTS RESERVED.
© COPYRIGHT ORANGE COUNTY ASSESSOR 2017

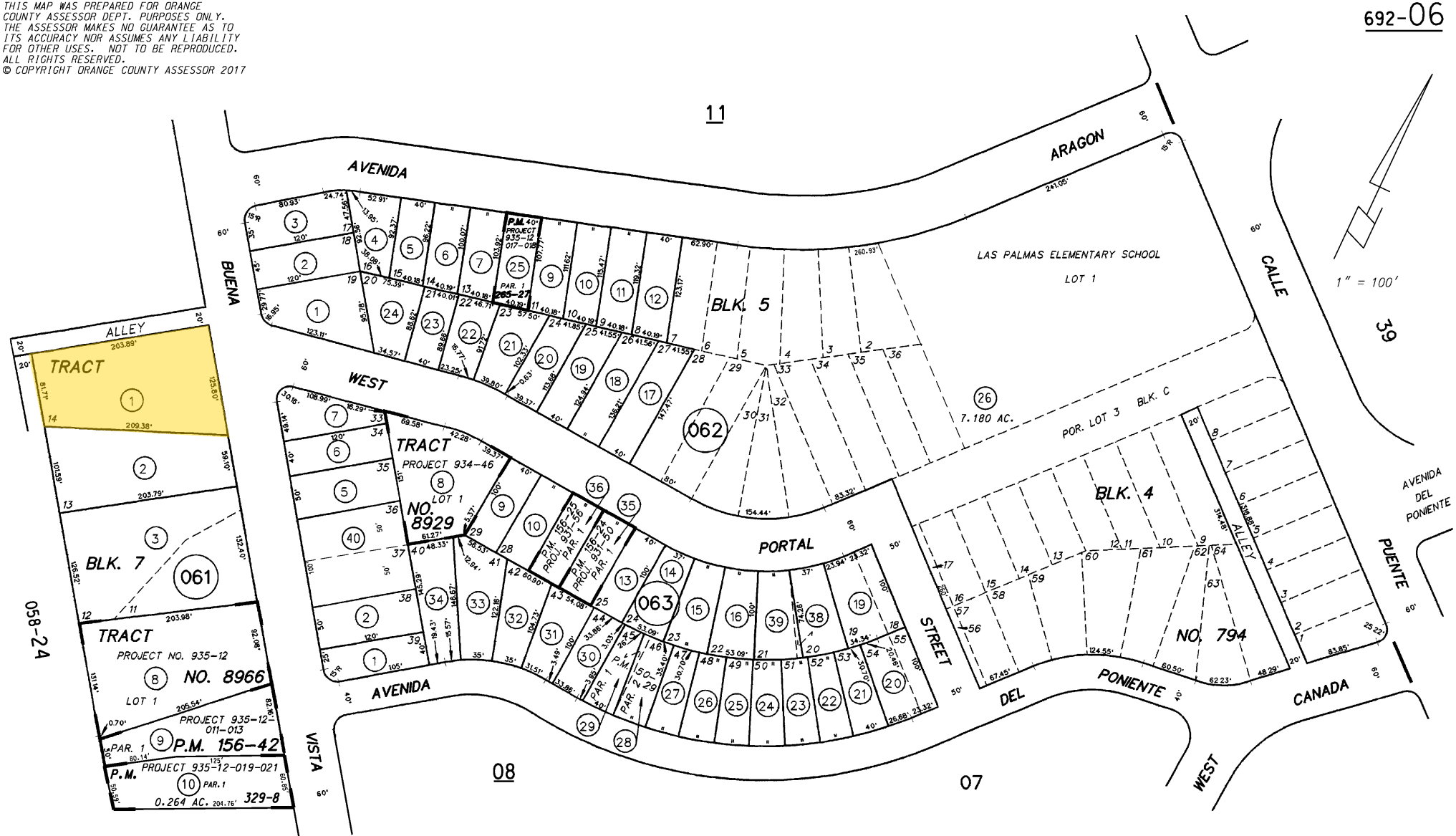

MARCH 1976

TRACT NO. 794	M.M. 24-26, 27
TRACT NO. 8929	M.M. 365-27, 28
TRACT NO. 8966	M.M. 397-29, 30
PARCEL MAP	P.M. 50-29, 156-24, 156-25, 156-42
PARCEL MAP	P.M. 265-27, 329-8

NOTE - ASSESSOR'S BLOCK & PARCEL NUMBERS SHOWN IN CIRCLES

ASSESSOR'S MAP BOOK 692 PAGE 06 COUNTY OF ORANGE

CONDOMINIUM

INDEX, TRACT NO. 8966

PROJECT NO. 935-12 TRACT NO. 8966 NO. LOTS 1 A.P. NO. 692-061-08

BILLING NO.	LOCATED ON LOT	UNIT NO.	UNIT ELEMENTS A=Residential Balcony, Patio	COMMON AREA
935-12-001	Lot 1	1	2A,B,P	Und. 1/6 Int in Lot 1
935-12-002	"	2	2A,B,P	"
935-12-003	"	3	2A,B,P	"
935-12-004	"	4	2A,2B	"
935-12-005	"	5	2A,2B	"
935-12-006	"	6	2A,2B	"

69206.01

CONDOMINIUM

INDEX, PARCEL MAP 156-42

PROJECT NO. 935-12 PARCEL MAP 156-42 NO. PARS 1 A.P. NO. 692-061-09

BILLING NO.	LOCATED ON PAR	UNIT NO.	COMMON AREA
935-12-011	Par 1	A	Und. 1/3 Int in Par 1
935-12-012	"	B	"
935-12-013	"	C	"

69206.02

CONDOMINIUM

INDEX, PARCEL MAP 329-8

PROJECT NO. 935-12 PARCEL MAP 329-8 NO. OF PARS. 1 A. P. No. 692-061-10

BILLING NO.	LOCATED ON PAR	UNIT NO.	COMMON AREA
935-12-019	Par 1	1	Und. 1/3 Int in Par 1
935-12-020	"	2	"
935-12-021	"	3	"

CONDOMINIUM

INDEX, PARCEL MAP 265-27

PROJECT NO. 935-12 PARCEL MAP 265-27 NO. PARS 1 A.P. NO. 692-062-25

BILLING NO.	LOCATED ON PAR	UNIT NO.	COMMON AREA
935-12-017	Par 1	1	Und. 1/2 Int in Par 1
935-12-018	"	2	"

CONDOMINIUM

INDEX, TRACT NO. 8929

PROJECT NO. 934-46 TRACT NO. 8929 NO. LOTS 1 A.P. NO. 692-063-08

BILLING NO.	LOCATED ON LOT	UNIT NO.	UNIT ELEMENTS A=Residential Balcony, Patio	COMMON AREA
934-46-001	Lot 1	1	2-A,B	Und. 1/7 Int in Lot 1
934-46-002	"	2	2-A,B	"
934-46-003	"	3	2-A,2-B	"
934-46-004	"	4	2-A,B,P	"
934-46-005	"	5	2-A,B	"
934-46-006	"	6	2-A,B	"
934-46-007	"	7	2-A,2-P	"

69206.03

CONDOMINIUM

INDEX, PARCEL MAP 156-24

PROJECT NO. 931-50 PARCEL MAP 156-24 NO. PARS 1 A.P. NO. 692-063-35

BILLING NO.	LOCATED ON PAR	UNIT NO.	COMMON AREA
931-50-401	Par 1	1	Und. 1/2 Int in Par 1
931-50-402	"	"	"

69206.04

CONDOMINIUM

INDEX, PARCEL MAP 156-25

PROJECT NO. 931-56 PARCEL MAP 156-25 NO. PARS 1 A.P. NO. 692-063-36

BILLING NO.	LOCATED ON PAR	UNIT NO.	COMMON AREA
931-56-401	Par 1	A	Und. 1/2 Int in Par 1
931-56-402	"	B	"

THIS MAP WAS PREPARED FOR ORANGE COUNTY ASSESSOR DEPT. PURPOSES ONLY. THE ASSESSOR MAKES NO GUARANTEE AS TO ITS ACCURACY NOR ASSUMES ANY LIABILITY FOR OTHER USES. NOT TO BE REPRODUCED. ALL RIGHTS RESERVED.
© COPYRIGHT ORANGE COUNTY ASSESSOR 2017

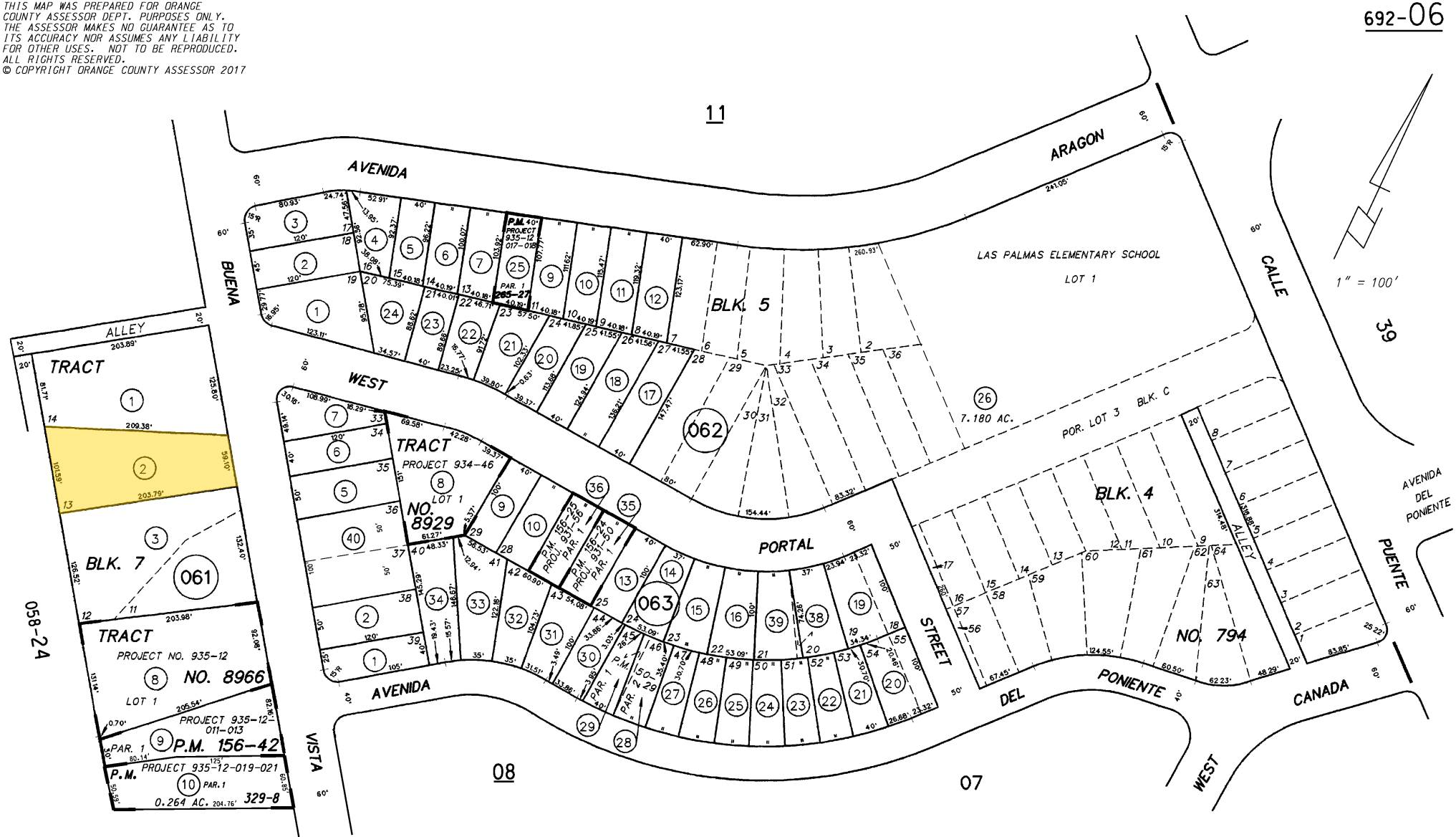

MARCH 1976

TRACT NO. 794	M.M. 24-26, 27
TRACT NO. 8929	M.M. 365-27, 28
TRACT NO. 8966	M.M. 397-29, 30
PARCEL MAP	P.M. 50-29, 156-24, 156-25, 156-42
PARCEL MAP	P.M. 265-27, 329-8

NOTE - ASSESSOR'S BLOCK & PARCEL NUMBERS SHOWN IN CIRCLES

ASSESSOR'S MAP BOOK 692 PAGE 06 COUNTY OF ORANGE

CONDOMINIUM

INDEX, TRACT NO. 8966

PROJECT NO. 935-12 TRACT NO. 8966 NO. LOTS 1 A.P. NO. 692-061-08

BILLING NO.	LOCATED ON LOT	UNIT NO.	UNIT ELEMENTS A=Residential Balcony, Patio	COMMON AREA
935-12-001	Lot 1	1	2A,B,P	Und. 1/6 Int in Lot 1
935-12-002	"	2	2A,B,P	"
935-12-003	"	3	2A,B,P	"
935-12-004	"	4	2A,2B	"
935-12-005	"	5	2A,2B	"
935-12-006	"	6	2A,2B	"

69206.01

CONDOMINIUM

INDEX, PARCEL MAP 156-42

PROJECT NO. 935-12 PARCEL MAP 156-42 NO. PARS 1 A.P. NO. 692-061-09

BILLING NO.	LOCATED ON PAR	UNIT NO.	COMMON AREA
935-12-011	Par 1	A	Und. 1/3 Int in Par 1
935-12-012	"	B	"
935-12-013	"	C	"

69206.02

CONDOMINIUM

INDEX, PARCEL MAP 329-8

PROJECT NO. 935-12 PARCEL MAP 329-8 NO. OF PARS. 1 A. P. No. 692-061-10

BILLING NO.	LOCATED ON PAR	UNIT NO.	COMMON AREA
935-12-019	Par 1	1	Und. 1/3 Int in Par 1
935-12-020	"	2	"
935-12-021	"	3	"

CONDOMINIUM

INDEX, PARCEL MAP 265-27

PROJECT NO. 935-12 PARCEL MAP 265-27 NO. PARS 1 A.P. NO. 692-062-25

BILLING NO.	LOCATED ON PAR	UNIT NO.	COMMON AREA
935-12-017	Par 1	1	Und. 1/2 Int in Par 1
935-12-018	"	2	"

CONDOMINIUM

INDEX, TRACT NO. 8929

PROJECT NO. 934-46 TRACT NO. 8929 NO. LOTS 1 A.P. NO. 692-063-08

BILLING NO.	LOCATED ON LOT	UNIT NO.	UNIT ELEMENTS A=Residential Balcony, Patio	COMMON AREA
934-46-001	Lot 1	1	2-A,B	Und. 1/7 Int in Lot 1
934-46-002	"	2	2-A,B	"
934-46-003	"	3	2-A,2-B	"
934-46-004	"	4	2-A,B,P	"
934-46-005	"	5	2-A,B	"
934-46-006	"	6	2-A,B	"
934-46-007	"	7	2-A,2-P	"

69206.03

CONDOMINIUM

INDEX, PARCEL MAP 156-24

PROJECT NO. 931-50 PARCEL MAP 156-24 NO. PARS 1 A.P. NO. 692-063-35

BILLING NO.	LOCATED ON PAR	UNIT NO.	COMMON AREA
931-50-401	Par 1	1	Und. 1/2 Int in Par 1
931-50-402	"	"	"

69206.04

CONDOMINIUM

INDEX, PARCEL MAP 156-25

PROJECT NO. 931-56 PARCEL MAP 156-25 NO. PARS 1 A.P. NO. 692-063-36

BILLING NO.	LOCATED ON PAR	UNIT NO.	COMMON AREA
931-56-401	Par 1	A	Und. 1/2 Int in Par 1
931-56-402	"	B	"

THIS MAP WAS PREPARED FOR ORANGE COUNTY ASSESSOR DEPT. PURPOSES ONLY. THE ASSESSOR MAKES NO GUARANTEE AS TO ITS ACCURACY NOR ASSUMES ANY LIABILITY FOR OTHER USES. NOT TO BE REPRODUCED. ALL RIGHTS RESERVED.
© COPYRIGHT ORANGE COUNTY ASSESSOR 2017

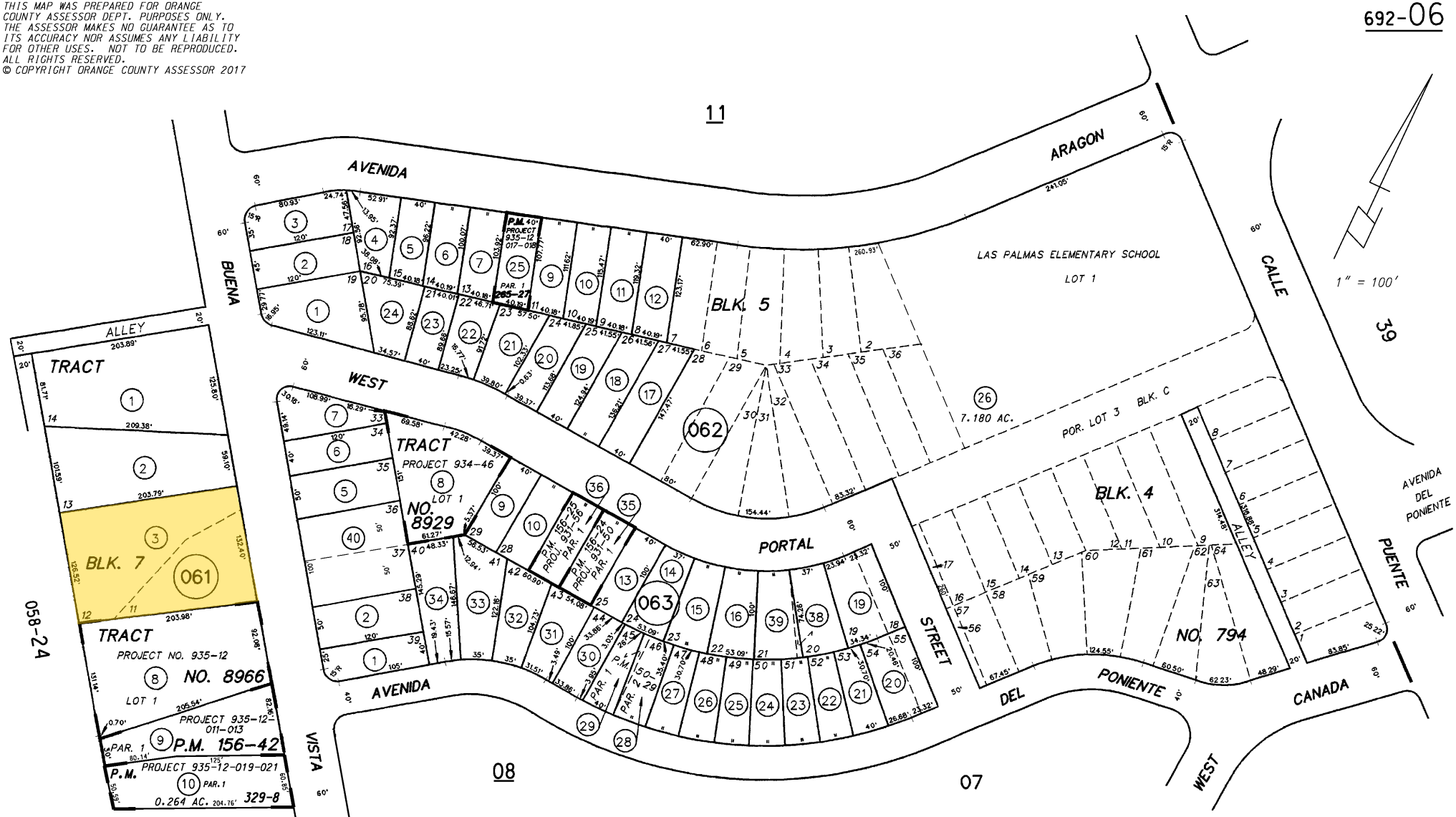

MARCH 1976

TRACT NO. 794	M.M. 24-26, 27
TRACT NO. 8929	M.M. 365-27, 28
TRACT NO. 8966	M.M. 397-29, 30
PARCEL MAP	P.M. 50-29, 156-24, 156-25, 156-42
PARCEL MAP	P.M. 265-27, 329-8

NOTE - ASSESSOR'S BLOCK & PARCEL NUMBERS SHOWN IN CIRCLES

ASSESSOR'S MAP BOOK 692 PAGE 06 COUNTY OF ORANGE

CONDOMINIUM

INDEX, TRACT NO. 8966

PROJECT NO. 935-12 TRACT NO. 8966 NO. LOTS 1 A.P. NO. 692-061-08

BILLING NO.	LOCATED ON LOT	UNIT NO.	UNIT ELEMENTS A=Residential Balcony, Patio	COMMON AREA
935-12-001	Lot 1	1	2A,B,P	Und. 1/6 Int in Lot 1
935-12-002	"	2	2A,B,P	"
935-12-003	"	3	2A,B,P	"
935-12-004	"	4	2A,2B	"
935-12-005	"	5	2A,2B	"
935-12-006	"	6	2A,2B	"

69206.01

CONDOMINIUM

INDEX, PARCEL MAP 156-42

PROJECT NO. 935-12 PARCEL MAP 156-42 NO. PARS 1 A.P. NO. 692-061-09

BILLING NO.	LOCATED ON PAR	UNIT NO.	COMMON AREA
935-12-011	Par 1	A	Und. 1/3 Int in Par 1
935-12-012	"	B	"
935-12-013	"	C	"

69206.02

CONDOMINIUM

INDEX, PARCEL MAP 329-8

PROJECT NO. 935-12 PARCEL MAP 329-8 NO. OF PARS. 1 A. P. No. 692-061-10

BILLING NO.	LOCATED ON PAR	UNIT NO.	COMMON AREA
935-12-019	Par 1	1	Und. 1/3 Int in Par 1
935-12-020	"	2	"
935-12-021	"	3	"

CONDOMINIUM

INDEX, PARCEL MAP 265-27

PROJECT NO. 935-12 PARCEL MAP 265-27 NO. PARS 1 A.P. NO. 692-062-25

BILLING NO.	LOCATED ON PAR	UNIT NO.	COMMON AREA
935-12-017	Par 1	1	Und. 1/2 Int in Par 1
935-12-018	"	2	"

CONDOMINIUM

INDEX, TRACT NO. 8929

PROJECT NO. 934-46 TRACT NO. 8929 NO. LOTS 1 A.P. NO. 692-063-08

BILLING NO.	LOCATED ON LOT	UNIT NO.	UNIT ELEMENTS A=Residential Balcony, Patio	COMMON AREA
934-46-001	Lot 1	1	2-A,B	Und. 1/7 Int in Lot 1
934-46-002	"	2	2-A,B	"
934-46-003	"	3	2-A,2-B	"
934-46-004	"	4	2-A,B,P	"
934-46-005	"	5	2-A,B	"
934-46-006	"	6	2-A,B	"
934-46-007	"	7	2-A,2-P	"

69206.03

CONDOMINIUM

INDEX, PARCEL MAP 156-24

PROJECT NO. 931-50 PARCEL MAP 156-24 NO. PARS 1 A.P. NO. 692-063-35

BILLING NO.	LOCATED ON PAR	UNIT NO.	COMMON AREA
931-50-401	Par 1	1	Und. 1/2 Int in Par 1
931-50-402	"	"	"

69206.04

CONDOMINIUM

INDEX, PARCEL MAP 156-25

PROJECT NO. 931-56 PARCEL MAP 156-25 NO. PARS 1 A.P. NO. 692-063-36

BILLING NO.	LOCATED ON PAR	UNIT NO.	COMMON AREA
931-56-401	Par 1	A	Und. 1/2 Int in Par 1
931-56-402	"	B	"

THIS MAP WAS PREPARED FOR ORANGE COUNTY ASSESSOR DEPT. PURPOSES ONLY. THE ASSESSOR MAKES NO GUARANTEE AS TO ITS ACCURACY NOR ASSUMES ANY LIABILITY FOR OTHER USES. NOT TO BE REPRODUCED. ALL RIGHTS RESERVED.
© COPYRIGHT ORANGE COUNTY ASSESSOR 2017

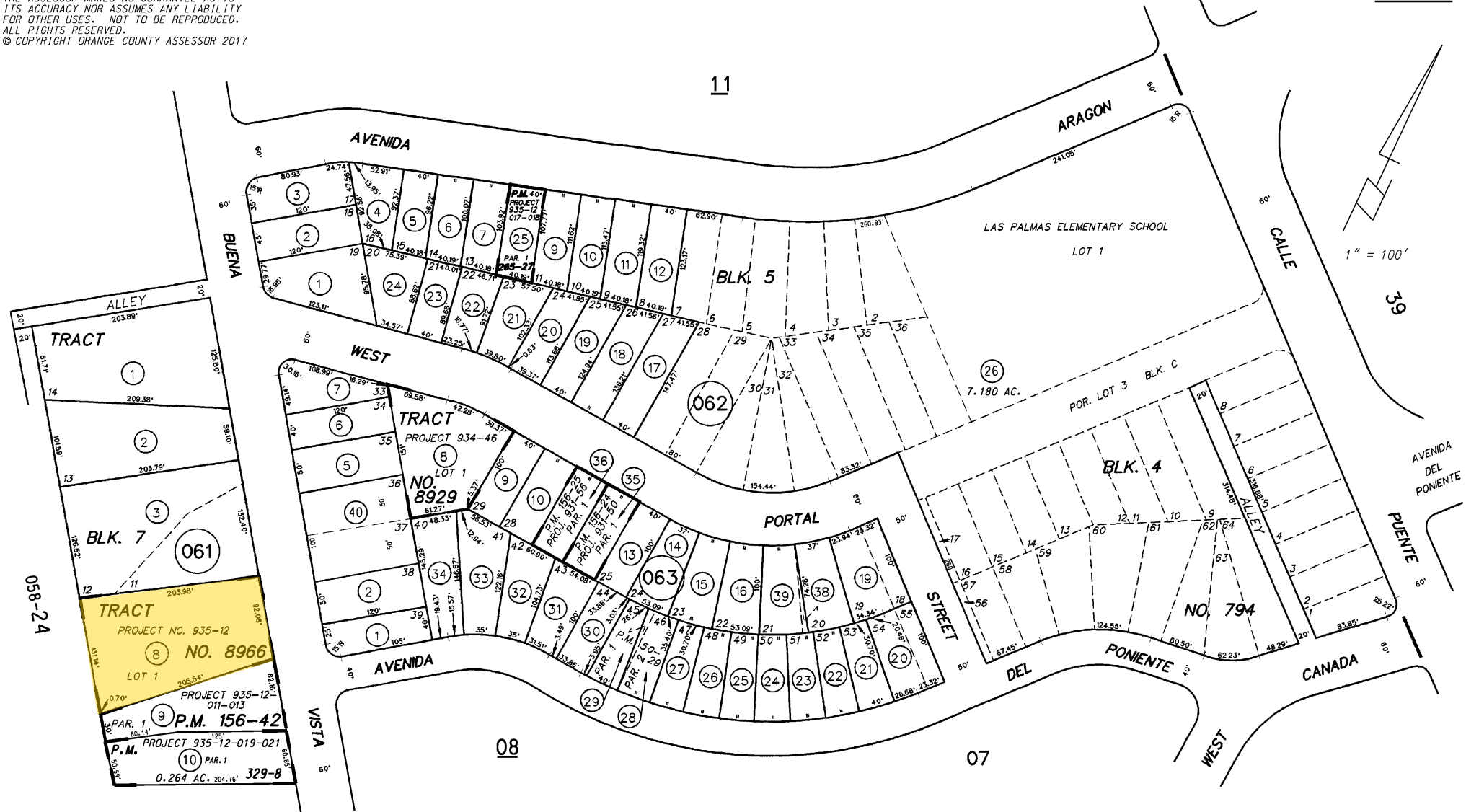

MARCH 1976	TRACT NO. 794	M.M. 24-26, 27
	TRACT NO. 8929	M.M. 365-27, 28
	TRACT NO. 8966	M.M. 397-29, 30
	PARCEL MAP	P.M. 50-29, 156-24, 156-25, 156-42
	PARCEL MAP	P.M. 265-27, 329-8

NOTE - ASSESSOR'S BLOCK & PARCEL NUMBERS SHOWN IN CIRCLES

ASSESSOR'S MAP BOOK 692 PAGE 06 COUNTY OF ORANGE

CONDOMINIUM

INDEX, TRACT NO. 8966

PROJECT NO. 935-12 TRACT NO. 8966 NO. LOTS 1 A.P. NO. 692-061-08

BILLING NO.	LOCATED ON LOT	UNIT NO.	UNIT ELEMENTS A=Residential Balcony, Patio	COMMON AREA
935-12-001	Lot 1	1	2A,B,P	Und. 1/6 Int in Lot 1
935-12-002	"	2	2A,B,P	"
935-12-003	"	3	2A,B,P	"
935-12-004	"	4	2A,2B	"
935-12-005	"	5	2A,2B	"
935-12-006	"	6	2A,2B	"

69206.01

CONDOMINIUM

INDEX, PARCEL MAP 156-42

PROJECT NO. 935-12 PARCEL MAP 156-42 NO. PARS 1 A.P. NO. 692-061-09

BILLING NO.	LOCATED ON PAR	UNIT NO.	COMMON AREA
935-12-011	Par 1	A	Und. 1/3 Int in Par 1
935-12-012	"	B	"
935-12-013	"	C	"

69206.02

CONDOMINIUM

INDEX, PARCEL MAP 329-8

PROJECT NO. 935-12 PARCEL MAP 329-8 NO. OF PARS. 1 A. P. No. 692-061-10

BILLING NO.	LOCATED ON PAR	UNIT NO.	COMMON AREA
935-12-019	Par 1	1	Und. 1/3 Int in Par 1
935-12-020	"	2	"
935-12-021	"	3	"

CONDOMINIUM

INDEX, PARCEL MAP 265-27

PROJECT NO. 935-12 PARCEL MAP 265-27 NO. PARS 1 A.P. NO. 692-062-25

BILLING NO.	LOCATED ON PAR	UNIT NO.	COMMON AREA
935-12-017	Par 1	1	Und. 1/2 Int in Par 1
935-12-018	"	2	"

CONDOMINIUM

INDEX, TRACT NO. 8929

PROJECT NO. 934-46 TRACT NO. 8929 NO. LOTS 1 A.P. NO. 692-063-08

BILLING NO.	LOCATED ON LOT	UNIT NO.	UNIT ELEMENTS A=Residential Balcony, Patio	COMMON AREA
934-46-001	Lot 1	1	2-A,B	Und. 1/7 Int in Lot 1
934-46-002	"	2	2-A,B	"
934-46-003	"	3	2-A,2-B	"
934-46-004	"	4	2-A,B,P	"
934-46-005	"	5	2-A,B	"
934-46-006	"	6	2-A,B	"
934-46-007	"	7	2-A,2-P	"

69206.03

CONDOMINIUM

INDEX, PARCEL MAP 156-24

PROJECT NO. 931-50 PARCEL MAP 156-24 NO. PARS 1 A.P. NO. 692-063-35

BILLING NO.	LOCATED ON PAR	UNIT NO.	COMMON AREA
931-50-401	Par 1	1	Und. 1/2 Int in Par 1
931-50-402	"	"	"

69206.04

CONDOMINIUM

INDEX, PARCEL MAP 156-25

PROJECT NO. 931-56 PARCEL MAP 156-25 NO. PARS 1 A.P. NO. 692-063-36

BILLING NO.	LOCATED ON PAR	UNIT NO.	COMMON AREA
931-56-401	Par 1	A	Und. 1/2 Int in Par 1
931-56-402	"	B	"

THIS MAP WAS PREPARED FOR ORANGE COUNTY ASSESSOR DEPT. PURPOSES ONLY. THE ASSESSOR MAKES NO GUARANTEE AS TO ITS ACCURACY NOR ASSUMES ANY LIABILITY FOR OTHER USES. NOT TO BE REPRODUCED. ALL RIGHTS RESERVED.
© COPYRIGHT ORANGE COUNTY ASSESSOR 2017

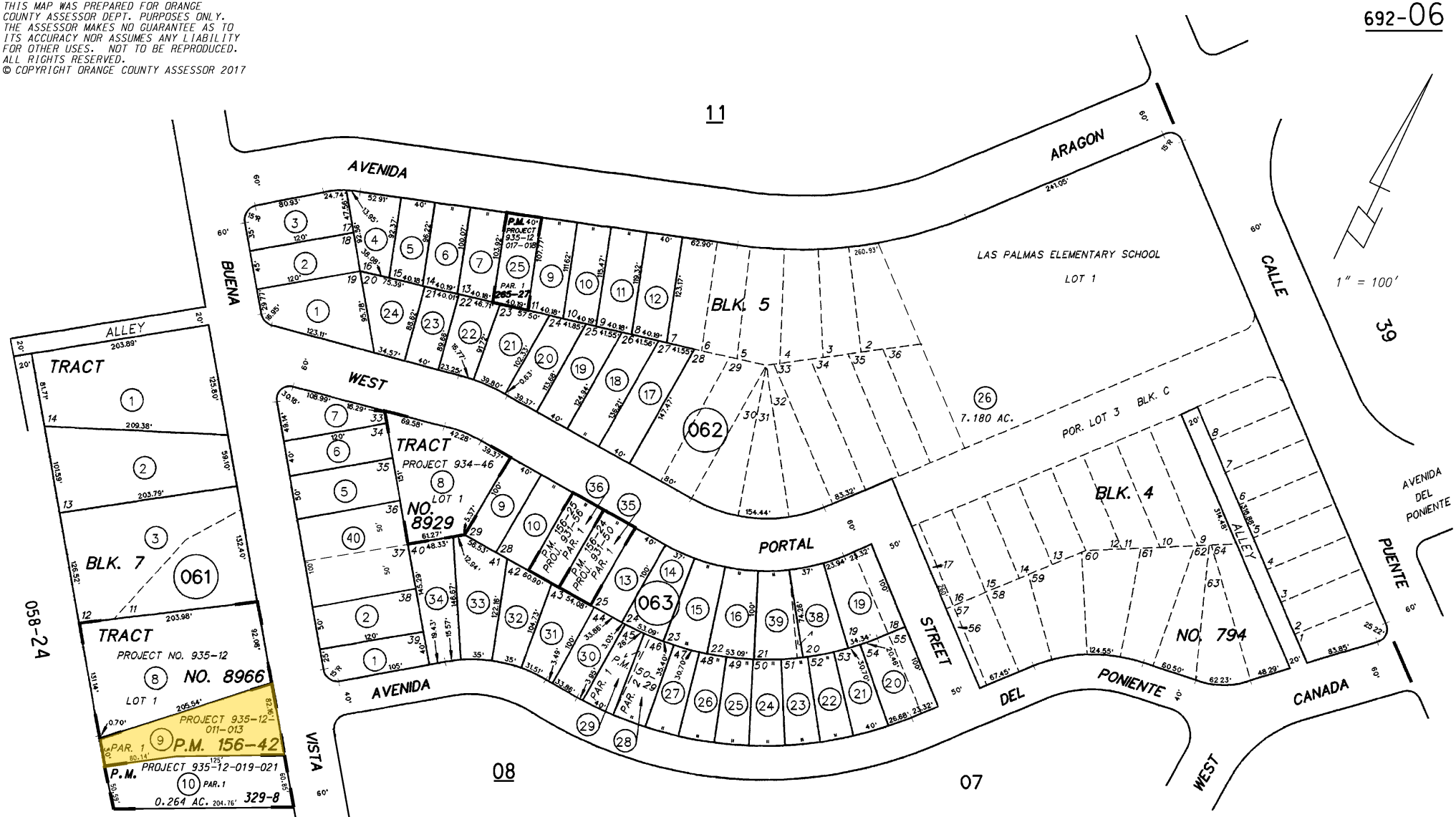

MARCH 1976

TRACT NO. 794	M.M. 24-26, 27
TRACT NO. 8929	M.M. 365-27, 28
TRACT NO. 8966	M.M. 397-29, 30
PARCEL MAP	P.M. 50-29, 156-24, 156-25, 156-42
PARCEL MAP	P.M. 265-27, 329-8

NOTE - ASSESSOR'S BLOCK & PARCEL NUMBERS SHOWN IN CIRCLES

ASSESSOR'S MAP BOOK 692 PAGE 06 COUNTY OF ORANGE

CONDOMINIUM

INDEX, TRACT NO. 8966

PROJECT NO. 935-12 TRACT NO. 8966 NO. LOTS 1 A.P. NO. 692-061-08

BILLING NO.	LOCATED ON LOT	UNIT NO.	UNIT ELEMENTS A=Residential Balcony, Patio	COMMON AREA
935-12-001	Lot 1	1	2A,B,P	Und. 1/6 Int in Lot 1
935-12-002	"	2	2A,B,P	"
935-12-003	"	3	2A,B,P	"
935-12-004	"	4	2A,2B	"
935-12-005	"	5	2A,2B	"
935-12-006	"	6	2A,2B	"

69206.01

CONDOMINIUM

INDEX, PARCEL MAP 156-42

PROJECT NO. 935-12 PARCEL MAP 156-42 NO. PARS 1 A.P. NO. 692-061-09

BILLING NO.	LOCATED ON PAR	UNIT NO.	COMMON AREA
935-12-011	Par 1	A	Und. 1/3 Int in Par 1
935-12-012	"	B	"
935-12-013	"	C	"

69206.02

CONDOMINIUM

INDEX, PARCEL MAP 329-8

PROJECT NO. 935-12 PARCEL MAP 329-8 NO. OF PARS. 1 A. P. No. 692-061-10

BILLING NO.	LOCATED ON PAR	UNIT NO.	COMMON AREA
935-12-019	Par 1	1	Und. 1/3 Int in Par 1
935-12-020	"	2	"
935-12-021	"	3	"

CONDOMINIUM

INDEX, PARCEL MAP 265-27

PROJECT NO. 935-12 PARCEL MAP 265-27 NO. PARS 1 A.P. NO. 692-062-25

BILLING NO.	LOCATED ON PAR	UNIT NO.	COMMON AREA
935-12-017	Par 1	1	Und. 1/2 Int in Par 1
935-12-018	"	2	"

CONDOMINIUM

INDEX, TRACT NO. 8929

PROJECT NO. 934-46 TRACT NO. 8929 NO. LOTS 1 A.P. NO. 692-063-08

BILLING NO.	LOCATED ON LOT	UNIT NO.	UNIT ELEMENTS A=Residential Balcony, Patio	COMMON AREA
934-46-001	Lot 1	1	2-A,B	Und. 1/7 Int in Lot 1
934-46-002	"	2	2-A,B	"
934-46-003	"	3	2-A,2-B	"
934-46-004	"	4	2-A,B,P	"
934-46-005	"	5	2-A,B	"
934-46-006	"	6	2-A,B	"
934-46-007	"	7	2-A,2-P	"

69206.03

CONDOMINIUM

INDEX, PARCEL MAP 156-24

PROJECT NO. 931-50 PARCEL MAP 156-24 NO. PARS 1 A.P. NO. 692-063-35

BILLING NO.	LOCATED ON PAR	UNIT NO.	COMMON AREA
931-50-401	Par 1	1	Und. 1/2 Int in Par 1
931-50-402	"	"	"

69206.04

CONDOMINIUM

INDEX, PARCEL MAP 156-25

PROJECT NO. 931-56 PARCEL MAP 156-25 NO. PARS 1 A.P. NO. 692-063-36

BILLING NO.	LOCATED ON PAR	UNIT NO.	COMMON AREA
931-56-401	Par 1	A	Und. 1/2 Int in Par 1
931-56-402	"	B	"

THIS MAP WAS PREPARED FOR ORANGE COUNTY ASSESSOR DEPT. PURPOSES ONLY. THE ASSESSOR MAKES NO GUARANTEE AS TO ITS ACCURACY NOR ASSUMES ANY LIABILITY FOR OTHER USES. NOT TO BE REPRODUCED. ALL RIGHTS RESERVED.
© COPYRIGHT ORANGE COUNTY ASSESSOR 2017

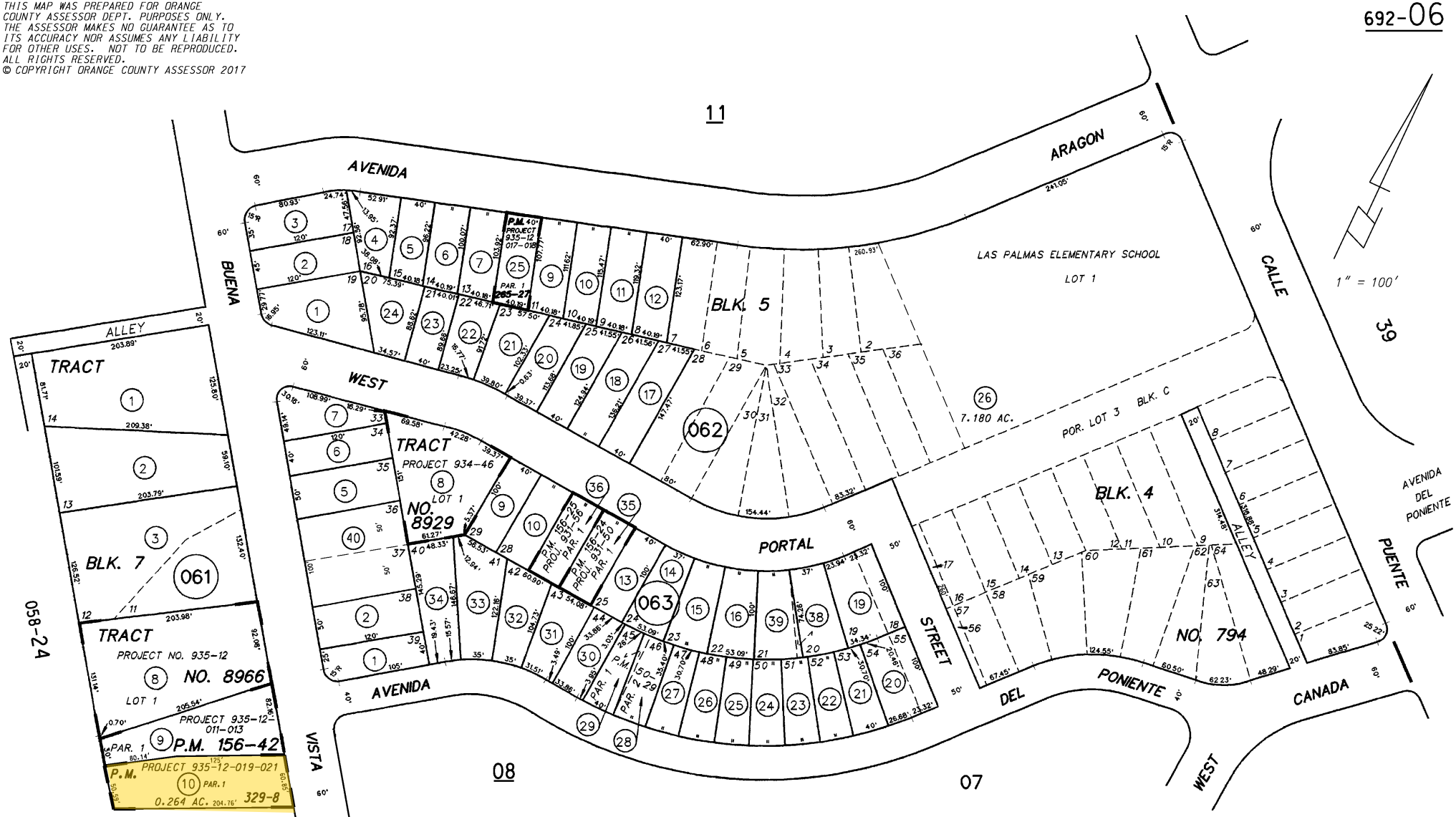

MARCH 1976

TRACT NO. 794	M.M. 24-26, 27
TRACT NO. 8929	M.M. 365-27, 28
TRACT NO. 8966	M.M. 397-29, 30
PARCEL MAP	P.M. 50-29, 156-24, 156-25, 156-42
PARCEL MAP	P.M. 265-27, 329-8

NOTE - ASSESSOR'S BLOCK & PARCEL NUMBERS SHOWN IN CIRCLES

ASSESSOR'S MAP BOOK 692 PAGE 06 COUNTY OF ORANGE

CONDOMINIUM

INDEX, TRACT NO. 8966

PROJECT NO. 935-12 TRACT NO. 8966 NO. LOTS 1 A.P. NO. 692-061-08

BILLING NO.	LOCATED ON LOT	UNIT NO.	UNIT ELEMENTS A=Residential Balcony, Patio	COMMON AREA
935-12-001	Lot 1	1	2A,B,P	Und. 1/6 Int in Lot 1
935-12-002	"	2	2A,B,P	"
935-12-003	"	3	2A,B,P	"
935-12-004	"	4	2A,2B	"
935-12-005	"	5	2A,2B	"
935-12-006	"	6	2A,2B	"

69206.01

CONDOMINIUM

INDEX, PARCEL MAP 156-42

PROJECT NO. 935-12 PARCEL MAP 156-42 NO. PARS 1 A.P. NO. 692-061-09

BILLING NO.	LOCATED ON PAR	UNIT NO.	COMMON AREA
935-12-011	Par 1	A	Und. 1/3 Int in Par 1
935-12-012	"	B	"
935-12-013	"	C	"

69206.02

CONDOMINIUM

INDEX, PARCEL MAP 329-8

PROJECT NO. 935-12 PARCEL MAP 329-8 NO. OF PARS. 1 A. P. No. 692-061-10

BILLING NO.	LOCATED ON PAR	UNIT NO.	COMMON AREA
935-12-019	Par 1	1	Und. 1/3 Int in Par 1
935-12-020	"	2	"
935-12-021	"	3	"

CONDOMINIUM

INDEX, PARCEL MAP 265-27

PROJECT NO. 935-12 PARCEL MAP 265-27 NO. PARS 1 A.P. NO. 692-062-25

BILLING NO.	LOCATED ON PAR	UNIT NO.	COMMON AREA
935-12-017	Par 1	1	Und. 1/2 Int in Par 1
935-12-018	"	2	"

CONDOMINIUM

INDEX, TRACT NO. 8929

PROJECT NO. 934-46 TRACT NO. 8929 NO. LOTS 1 A.P. NO. 692-063-08

BILLING NO.	LOCATED ON LOT	UNIT NO.	UNIT ELEMENTS A=Residential Balcony, Patio	COMMON AREA
934-46-001	Lot 1	1	2-A,B	Und. 1/7 Int in Lot 1
934-46-002	"	2	2-A,B	"
934-46-003	"	3	2-A,2-B	"
934-46-004	"	4	2-A,B,P	"
934-46-005	"	5	2-A,B	"
934-46-006	"	6	2-A,B	"
934-46-007	"	7	2-A,2-P	"

69206.03

CONDOMINIUM

INDEX, PARCEL MAP 156-24

PROJECT NO. 931-50 PARCEL MAP 156-24 NO. PARS 1 A.P. NO. 692-063-35

BILLING NO.	LOCATED ON PAR	UNIT NO.	COMMON AREA
931-50-401	Par 1	1	Und. 1/2 Int in Par 1
931-50-402	"	"	"

69206.04

CONDOMINIUM

INDEX, PARCEL MAP 156-25

PROJECT NO. 931-56 PARCEL MAP 156-25 NO. PARS 1 A.P. NO. 692-063-36

BILLING NO.	LOCATED ON PAR	UNIT NO.	COMMON AREA
931-56-401	Par 1	A	Und. 1/2 Int in Par 1
931-56-402	"	B	"

THIS MAP WAS PREPARED FOR ORANGE COUNTY ASSESSOR DEPT. PURPOSES ONLY. THE ASSESSOR MAKES NO GUARANTEE AS TO ITS ACCURACY NOR ASSUMES ANY LIABILITY FOR OTHER USES. NOT TO BE REPRODUCED. ALL RIGHTS RESERVED.
© COPYRIGHT ORANGE COUNTY ASSESSOR 2012

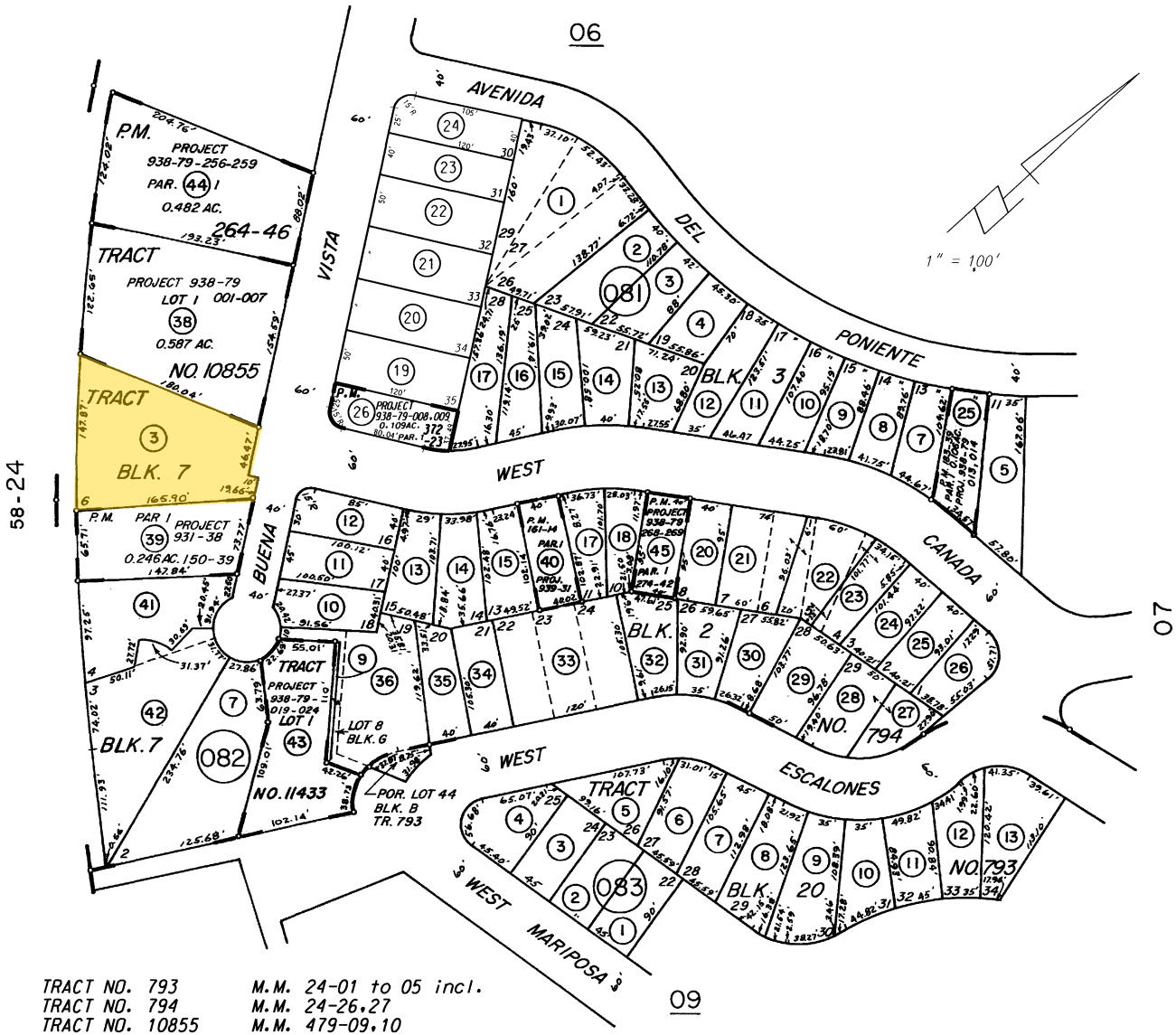

TRACT NO. 793	M.M. 24-01 to 05 incl.
TRACT NO. 794	M.M. 24-26,27
TRACT NO. 10855	M.M. 479-09,10
TRACT NO. 11433	M.M. 578-21,22
PARCEL MAPS	P.M. 150-39,161-14,183-39,264-46,
	P.M. 274-42,372-23

MARCH 1976

NOTE - ASSESSOR'S BLOCK & PARCEL NUMBERS SHOWN IN CIRCLES

ASSESSOR'S MAP BOOK 692 PAGE 08 COUNTY OF ORANGE

THIS MAP WAS PREPARED FOR ORANGE COUNTY ASSESSOR DEPT. PURPOSES ONLY. THE ASSESSOR MAKES NO GUARANTEE AS TO ITS ACCURACY NOR ASSUMES ANY LIABILITY FOR OTHER USES. NOT TO BE REPRODUCED. ALL RIGHTS RESERVED.
© COPYRIGHT ORANGE COUNTY ASSESSOR 2012

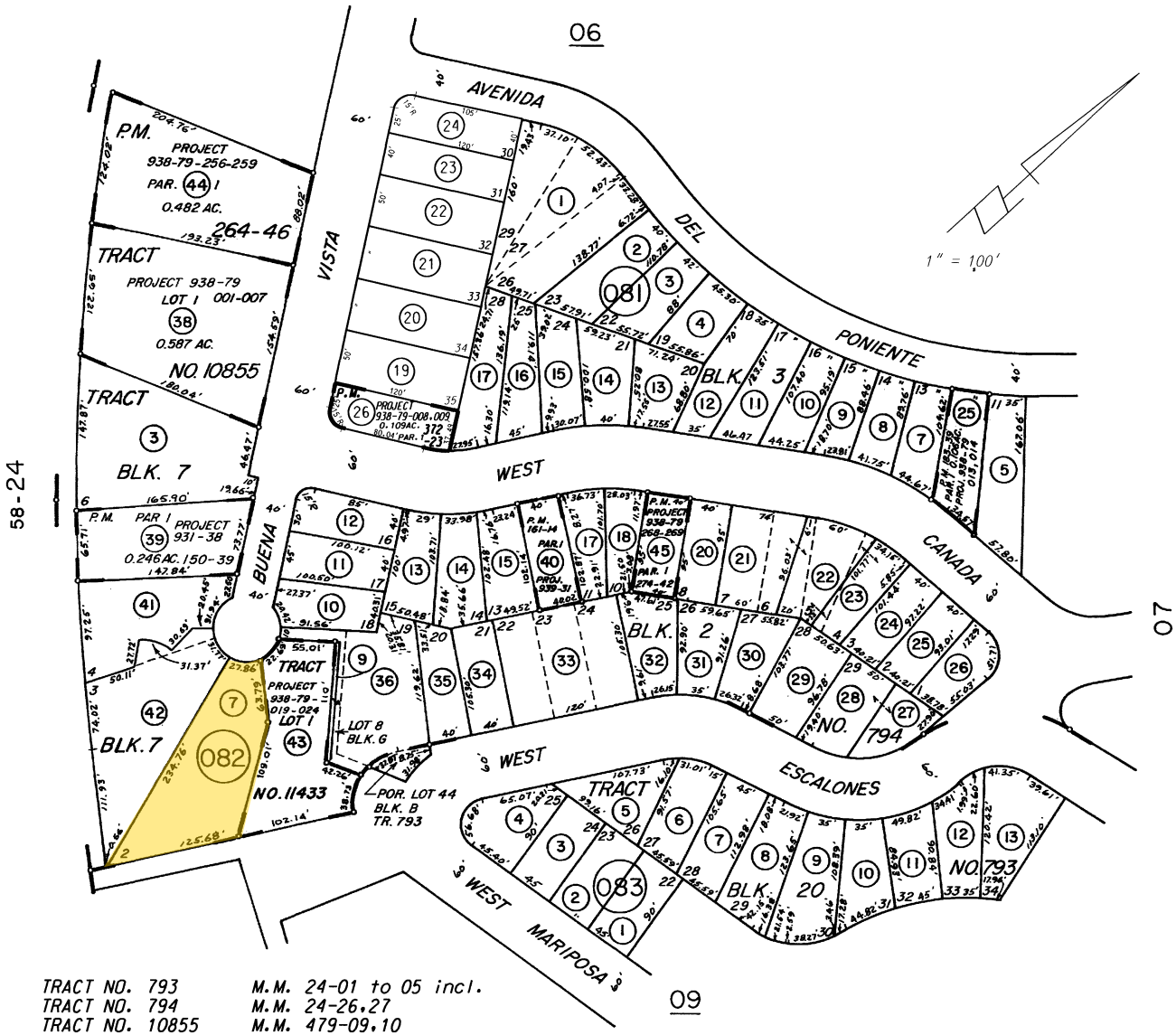

TRACT NO. 793	M.M. 24-01 to 05 incl.
TRACT NO. 794	M.M. 24-26,27
TRACT NO. 10855	M.M. 479-09,10
TRACT NO. 11433	M.M. 578-21,22
PARCEL MAPS	P.M. 150-39,161-14,183-39,264-46,
	P.M. 274-42,372-23

MARCH 1976

NOTE - ASSESSOR'S BLOCK & PARCEL NUMBERS SHOWN IN CIRCLES

ASSESSOR'S MAP BOOK 692 PAGE 08 COUNTY OF ORANGE

THIS MAP WAS PREPARED FOR ORANGE COUNTY ASSESSOR DEPT. PURPOSES ONLY. THE ASSESSOR MAKES NO GUARANTEE AS TO ITS ACCURACY NOR ASSUMES ANY LIABILITY FOR OTHER USES. NOT TO BE REPRODUCED. ALL RIGHTS RESERVED.
© COPYRIGHT ORANGE COUNTY ASSESSOR 2012

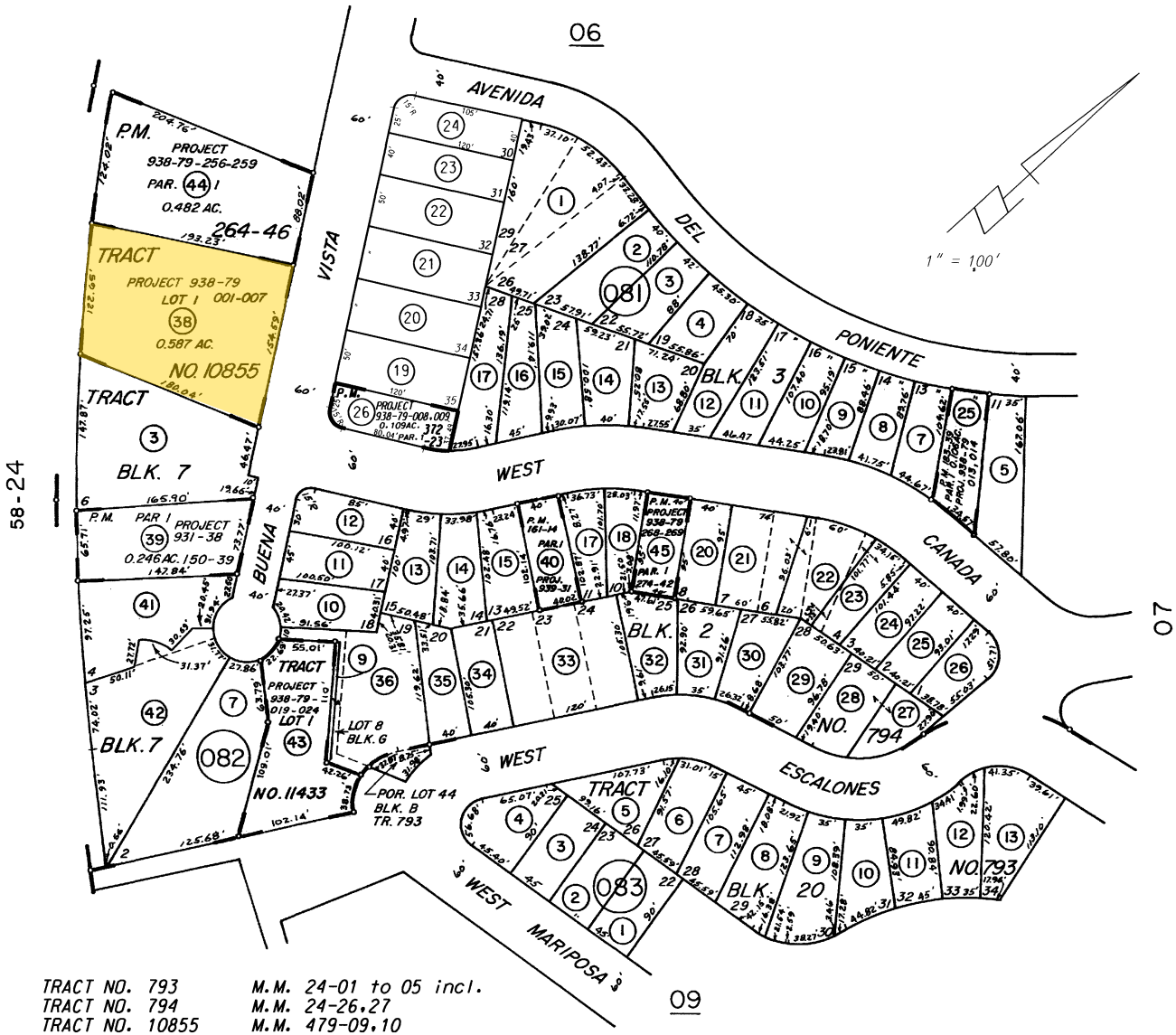

TRACT NO. 793	M.M. 24-01 to 05 incl.	
TRACT NO. 794	M.M. 24-26,27	
TRACT NO. 10855	M.M. 479-09,10	
TRACT NO. 11433	M.M. 578-21,22	
PARCEL MAPS	P.M. 150-39,161-14,183-39,264-46,	
	P.M. 274-42,372-23	

MARCH 1976

NOTE - ASSESSOR'S BLOCK & PARCEL NUMBERS SHOWN IN CIRCLES

ASSESSOR'S MAP BOOK 692 PAGE 08 COUNTY OF ORANGE

THIS MAP WAS PREPARED FOR ORANGE COUNTY ASSESSOR DEPT. PURPOSES ONLY. THE ASSESSOR MAKES NO GUARANTEE AS TO ITS ACCURACY NOR ASSUMES ANY LIABILITY FOR OTHER USES. NOT TO BE REPRODUCED. ALL RIGHTS RESERVED.
© COPYRIGHT ORANGE COUNTY ASSESSOR 2012

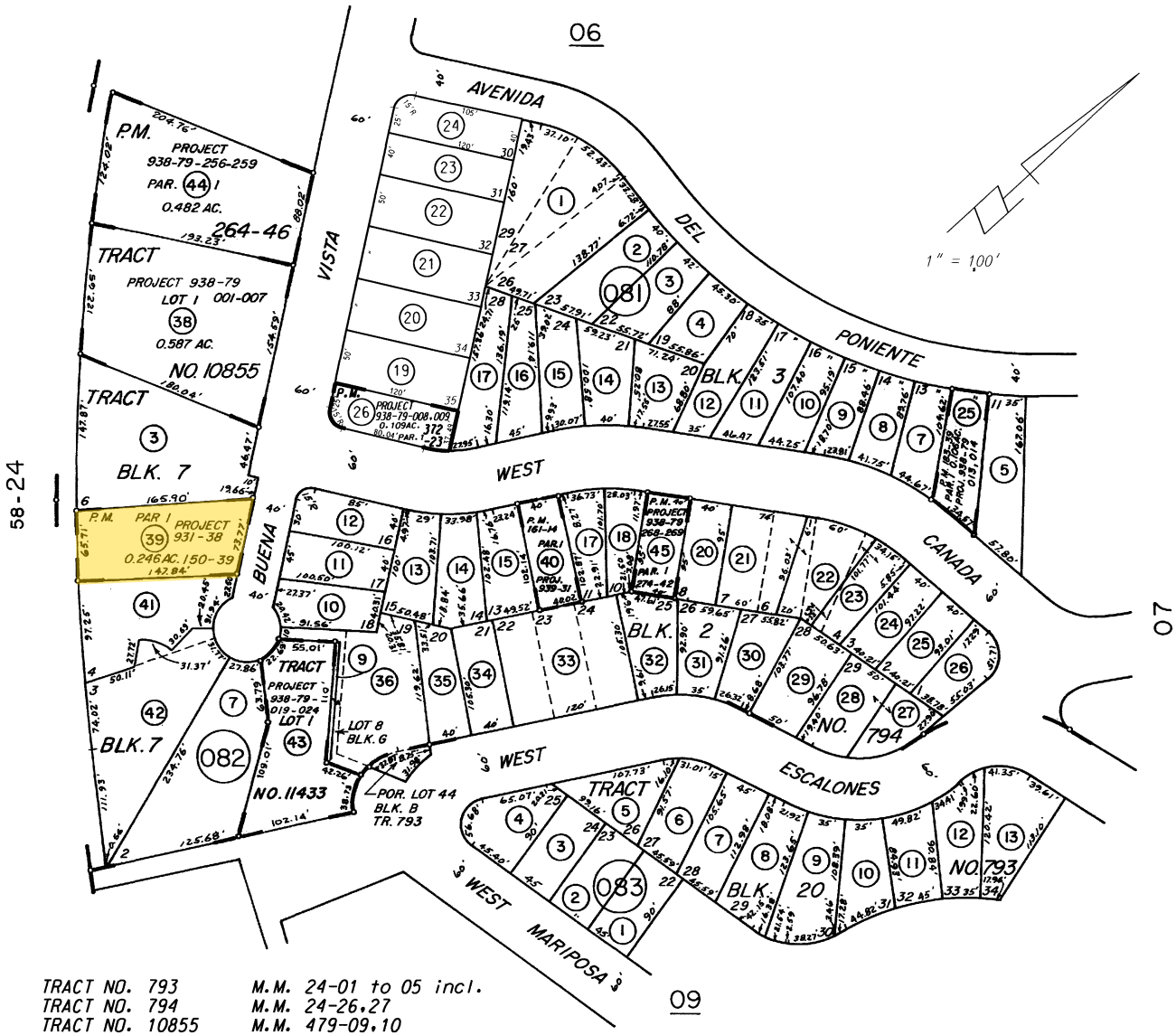

TRACT NO. 793	M.M. 24-01 to 05 incl.	
TRACT NO. 794	M.M. 24-26,27	
TRACT NO. 10855	M.M. 479-09,10	
TRACT NO. 11433	M.M. 578-21,22	
PARCEL MAPS	P.M. 150-39,161-14,183-39,264-46,	
	P.M. 274-42,372-23	

MARCH 1976

NOTE - ASSESSOR'S BLOCK & PARCEL NUMBERS SHOWN IN CIRCLES

ASSESSOR'S MAP BOOK 692 PAGE 08 COUNTY OF ORANGE

THIS MAP WAS PREPARED FOR ORANGE COUNTY ASSESSOR DEPT. PURPOSES ONLY. THE ASSESSOR MAKES NO GUARANTEE AS TO ITS ACCURACY NOR ASSUMES ANY LIABILITY FOR OTHER USES. NOT TO BE REPRODUCED. ALL RIGHTS RESERVED.
© COPYRIGHT ORANGE COUNTY ASSESSOR 2012

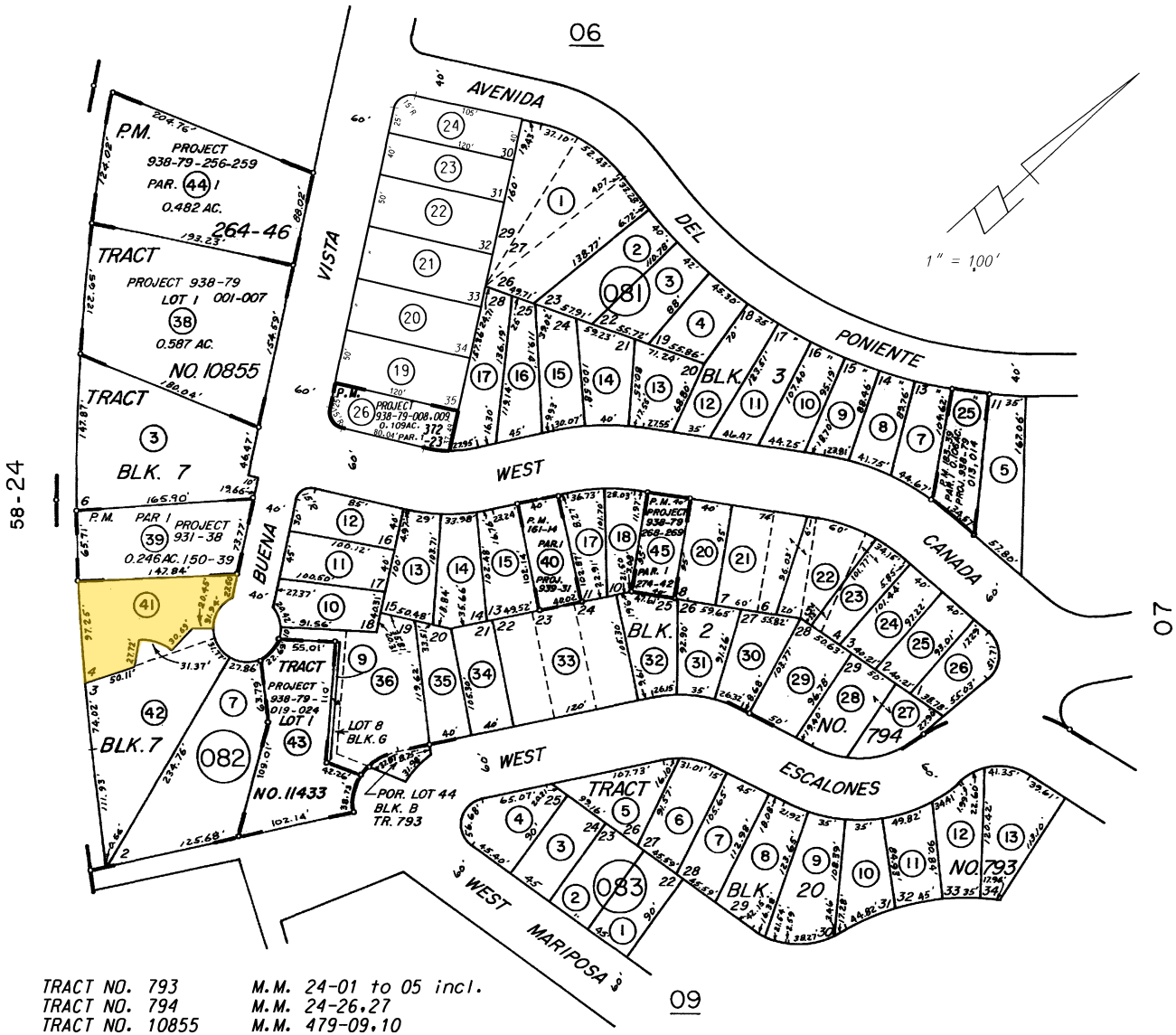

TRACT NO. 793	M.M. 24-01 to 05 incl.
TRACT NO. 794	M.M. 24-26,27
TRACT NO. 10855	M.M. 479-09,10
TRACT NO. 11433	M.M. 578-21,22
PARCEL MAPS	P.M. 150-39,161-14,183-39,264-46,
	P.M. 274-42,372-23

MARCH 1976

NOTE - ASSESSOR'S BLOCK & PARCEL NUMBERS SHOWN IN CIRCLES

ASSESSOR'S MAP BOOK 692 PAGE 08 COUNTY OF ORANGE

THIS MAP WAS PREPARED FOR ORANGE COUNTY ASSESSOR DEPT. PURPOSES ONLY. THE ASSESSOR MAKES NO GUARANTEE AS TO ITS ACCURACY NOR ASSUMES ANY LIABILITY FOR OTHER USES. NOT TO BE REPRODUCED. ALL RIGHTS RESERVED.
© COPYRIGHT ORANGE COUNTY ASSESSOR 2012

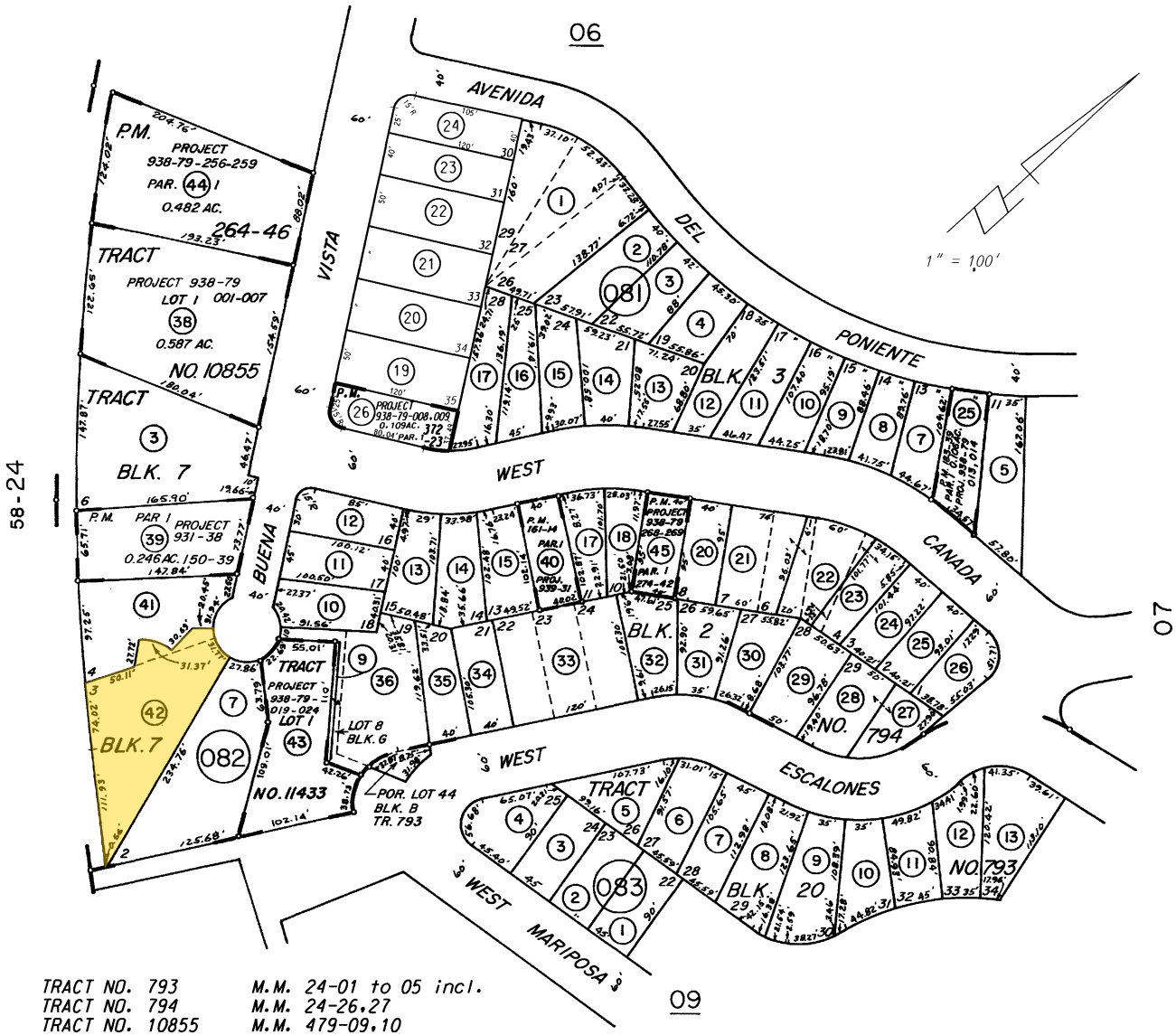

TRACT NO. 793	M.M. 24-01 to 05 incl.
TRACT NO. 794	M.M. 24-26,27
TRACT NO. 10855	M.M. 479-09,10
TRACT NO. 11433	M.M. 578-21,22
PARCEL MAPS	P.M. 150-39,161-14,183-39,264-46,
	P.M. 274-42,372-23

MARCH 1976

NOTE - ASSESSOR'S BLOCK & PARCEL NUMBERS SHOWN IN CIRCLES

ASSESSOR'S MAP BOOK 692 PAGE 08 COUNTY OF ORANGE

THIS MAP WAS PREPARED FOR ORANGE COUNTY ASSESSOR DEPT. PURPOSES ONLY. THE ASSESSOR MAKES NO GUARANTEE AS TO ITS ACCURACY NOR ASSUMES ANY LIABILITY FOR OTHER USES. NOT TO BE REPRODUCED. ALL RIGHTS RESERVED.
© COPYRIGHT ORANGE COUNTY ASSESSOR 2012

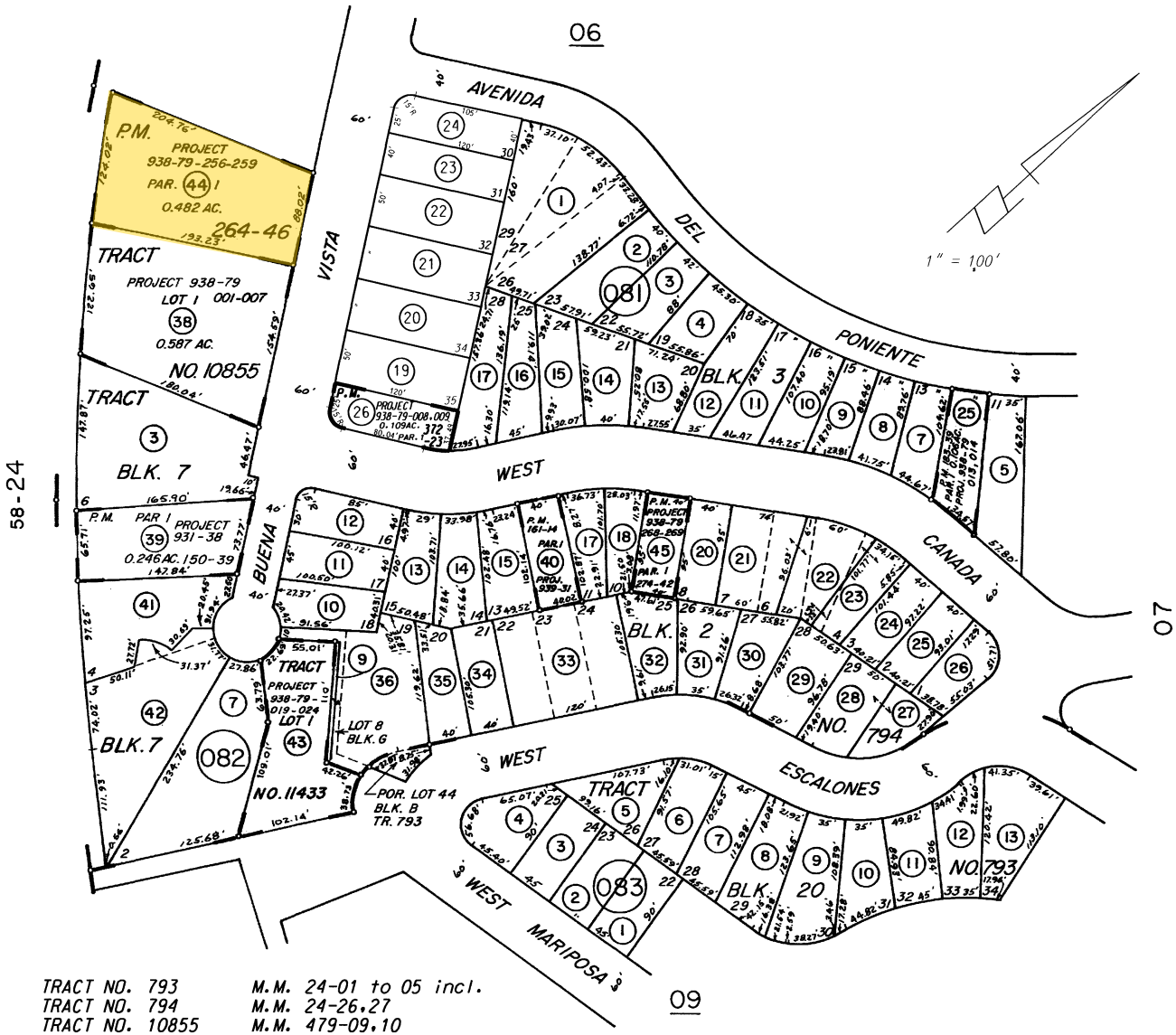

TRACT NO. 793	M.M. 24-01 to 05 incl.
TRACT NO. 794	M.M. 24-26,27
TRACT NO. 10855	M.M. 479-09,10
TRACT NO. 11433	M.M. 578-21,22
PARCEL MAPS	P.M. 150-39,161-14,183-39,264-46,
	P.M. 274-42,372-23

MARCH 1976

NOTE - ASSESSOR'S BLOCK & PARCEL NUMBERS SHOWN IN CIRCLES

ASSESSOR'S MAP BOOK 692 PAGE 08 COUNTY OF ORANGE

THIS MAP WAS PREPARED FOR ORANGE COUNTY ASSESSOR DEPT. PURPOSES ONLY. THE ASSESSOR MAKES NO GUARANTEE AS TO ITS ACCURACY NOR ASSUMES ANY LIABILITY FOR OTHER USES. NOT TO BE REPRODUCED. ALL RIGHTS RESERVED.
© COPYRIGHT ORANGE COUNTY ASSESSOR 2014

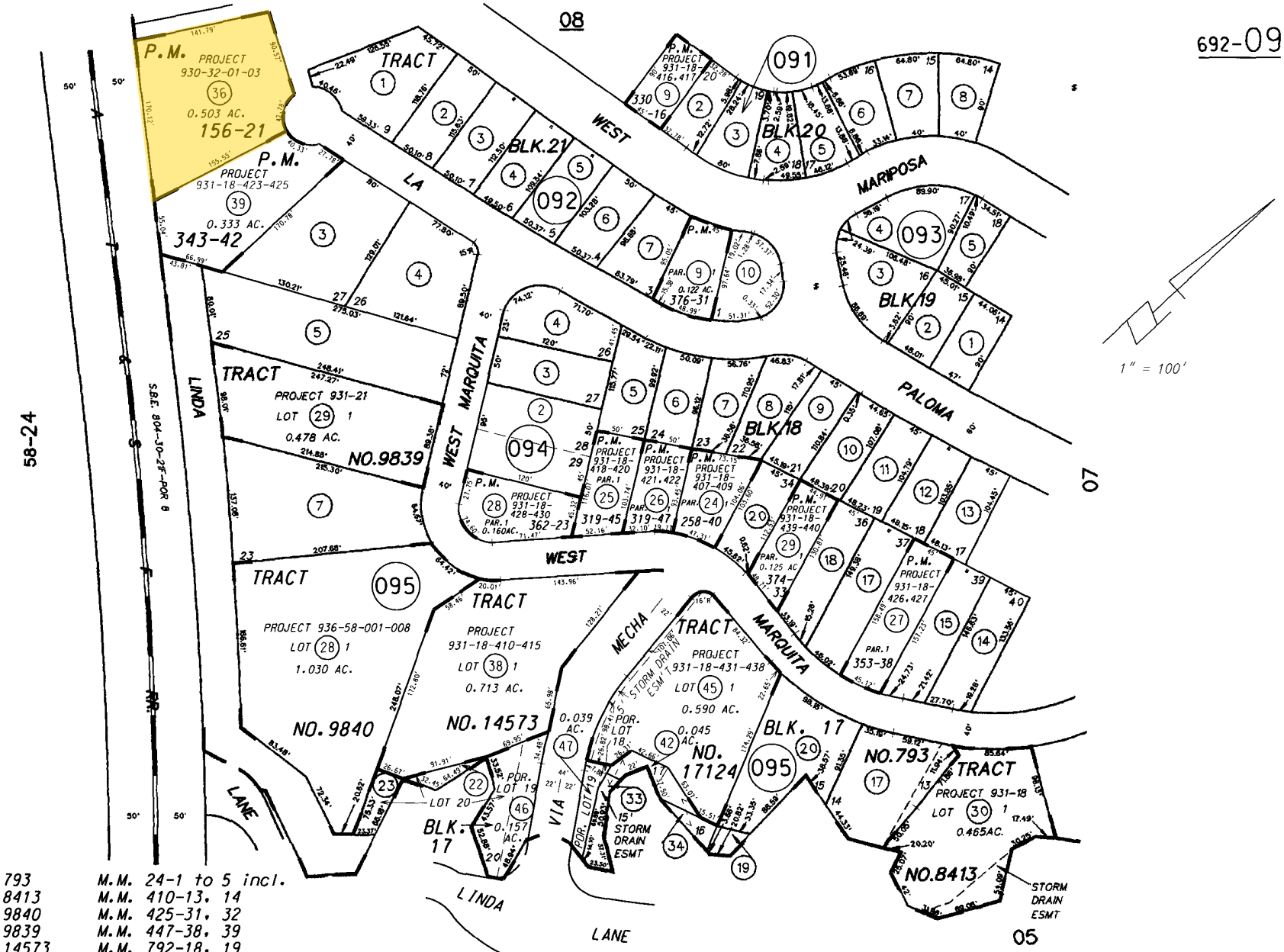

	TRACT NO. 793	M.M. 24-1 to 5 incl.
	TRACT NO. 8413	M.M. 410-13, 14
	TRACT NO. 9840	M.M. 425-31, 32
	TRACT NO. 9839	M.M. 447-38, 39
	TRACT NO. 14573	M.M. 792-18, 19
MARCH 1976	TRACT NO. 17124	M.M. 905-8 to 11 incl.
	PARCEL MAP	P.M. 156-21, 258-40, 330-16, 319-45, 319-47
	PARCEL MAP	P.M. 343-42, 353-38, 362-23, 374-33, 376-31

NOTE - ASSESSOR'S BLOCK & PARCEL NUMBERS SHOWN IN CIRCLES

ASSESSOR'S MAP BOOK 692 PAGE 09 COUNTY OF ORANGE

THIS MAP WAS PREPARED FOR ORANGE COUNTY ASSESSOR DEPT. PURPOSES ONLY. THE ASSESSOR MAKES NO GUARANTEE AS TO ITS ACCURACY NOR ASSUMES ANY LIABILITY FOR OTHER USES. NOT TO BE REPRODUCED. ALL RIGHTS RESERVED.
© COPYRIGHT ORANGE COUNTY ASSESSOR 2014

692-09

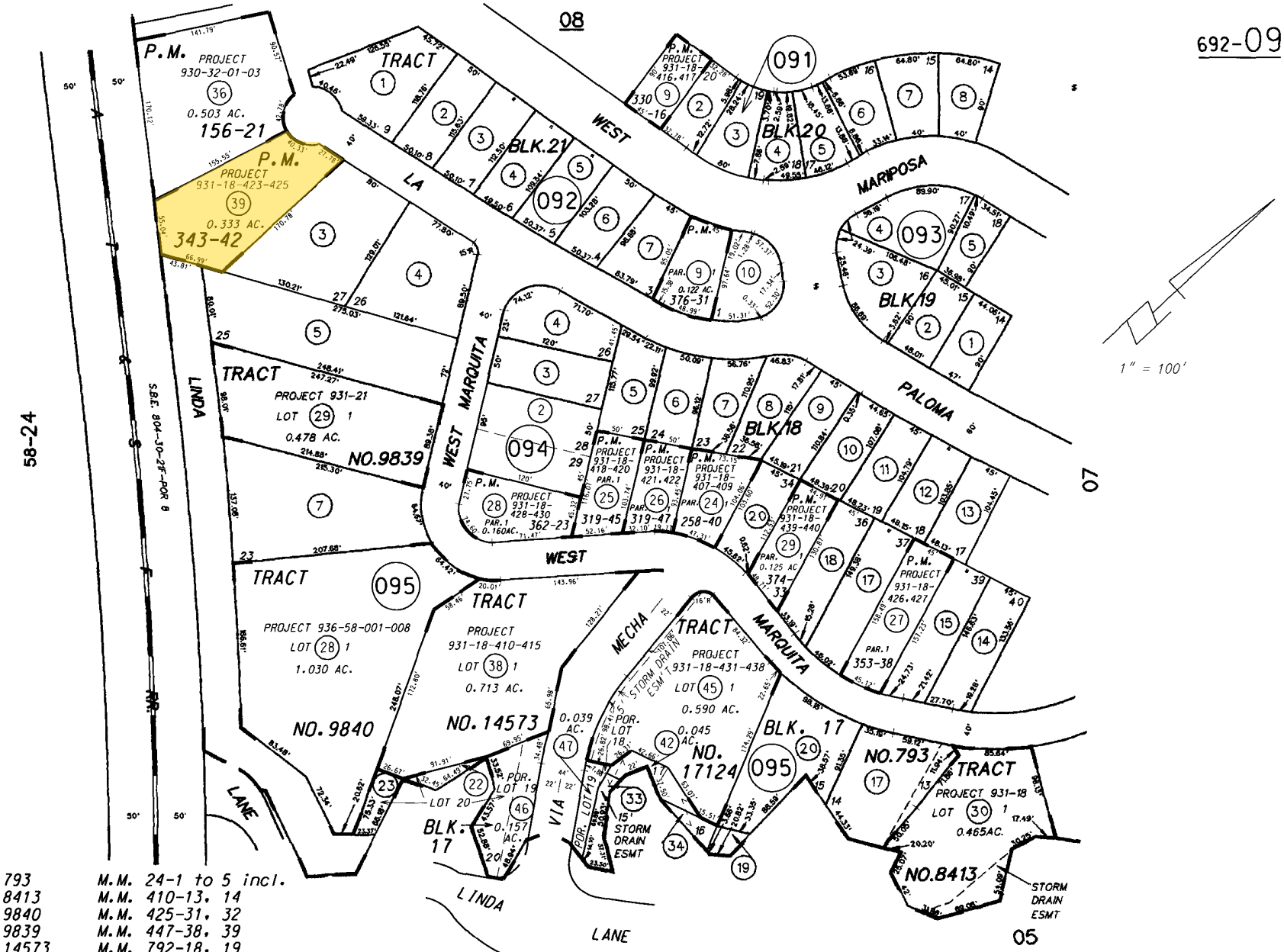

	TRACT NO. 793	M.M. 24-1 to 5 incl.
	TRACT NO. 8413	M.M. 410-13, 14
	TRACT NO. 9840	M.M. 425-31, 32
	TRACT NO. 9839	M.M. 447-38, 39
	TRACT NO. 14573	M.M. 792-18, 19
MARCH 1976	TRACT NO. 17124	M.M. 905-8 to 11 incl.
	PARCEL MAP	P.M. 156-21, 258-40, 330-16, 319-45, 319-47
	PARCEL MAP	P.M. 343-42, 353-38, 362-23, 374-33, 376-31

NOTE - ASSESSOR'S BLOCK & PARCEL NUMBERS SHOWN IN CIRCLES

ASSESSOR'S MAP BOOK 692 PAGE 09 COUNTY OF ORANGE

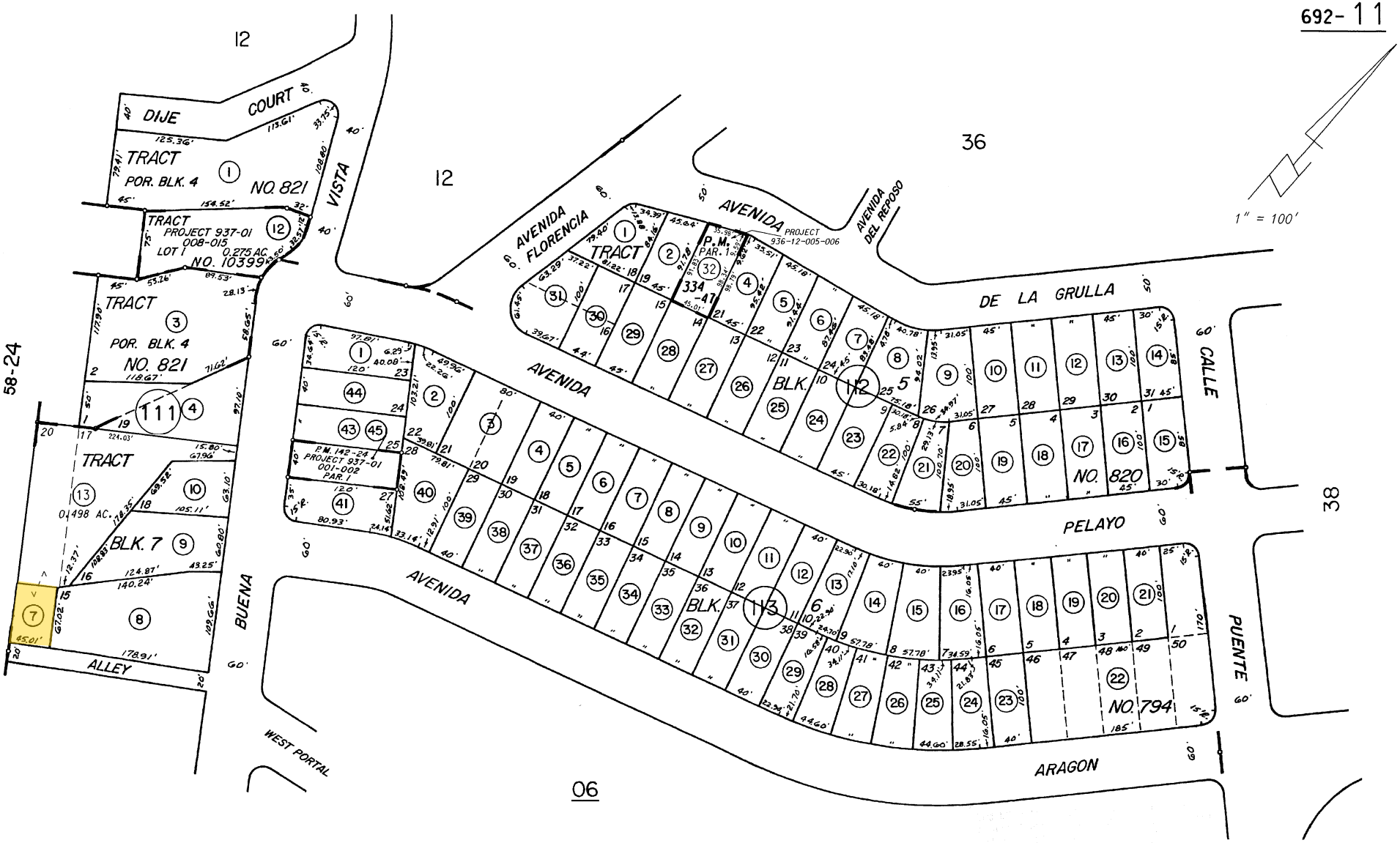

MARCH 1978

TRACT NO. 794	M.M. 24-26, 27
TRACT NO. 820	M.M. 24-42, 43
TRACT NO. 821	M.M. 24-49, 59
TRACT NO. 10399	M.M. 480-26, 27
PARCEL MAP	P.M. 142-24, 334-47

NOTE - ASSESSOR'S BLOCK & PARCEL NUMBERS SHOWN IN CIRCLES

ASSESSOR'S MAP
BOOK 692 PAGE 11
COUNTY OF ORANGE

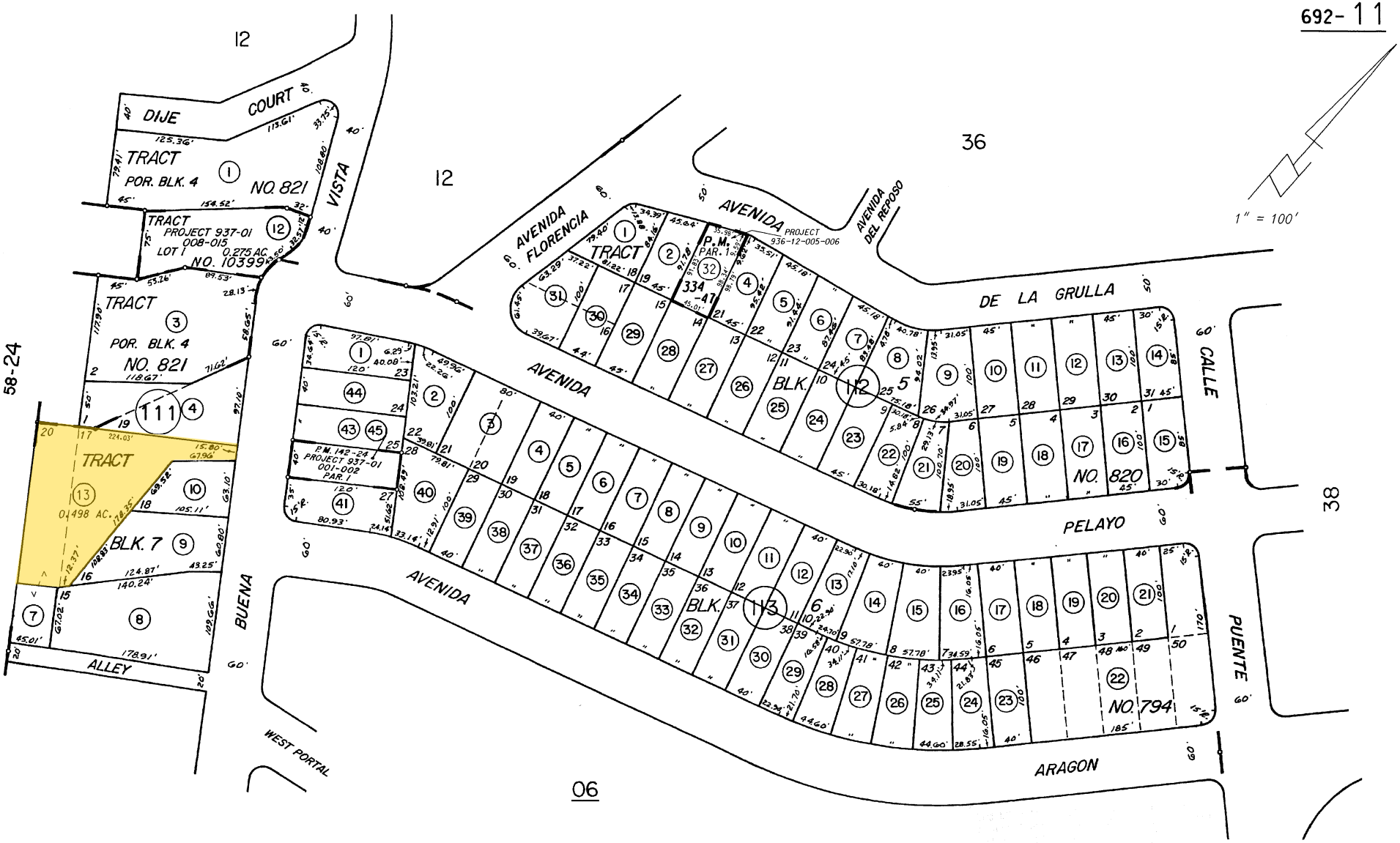

MARCH 1978

TRACT NO. 794	M.M. 24-26, 27
TRACT NO. 820	M.M. 24-42, 43
TRACT NO. 821	M.M. 24-49, 59
TRACT NO. 10399	M.M. 480-26, 27
PARCEL MAP	P.M. 142-24, 334-47

NOTE - ASSESSOR'S BLOCK & PARCEL NUMBERS SHOWN IN CIRCLES

ASSESSOR'S MAP BOOK 692 PAGE 11 COUNTY OF ORANGE

THIS MAP WAS PREPARED FOR ORANGE COUNTY ASSESSOR DEPT. PURPOSES ONLY. THE ASSESSOR MAKES NO GUARANTEE AS TO ITS ACCURACY NOR ASSUMES ANY LIABILITY FOR OTHER USES. NOT TO BE REPRODUCED. ALL RIGHTS RESERVED.
© COPYRIGHT ORANGE COUNTY ASSESSOR 2017

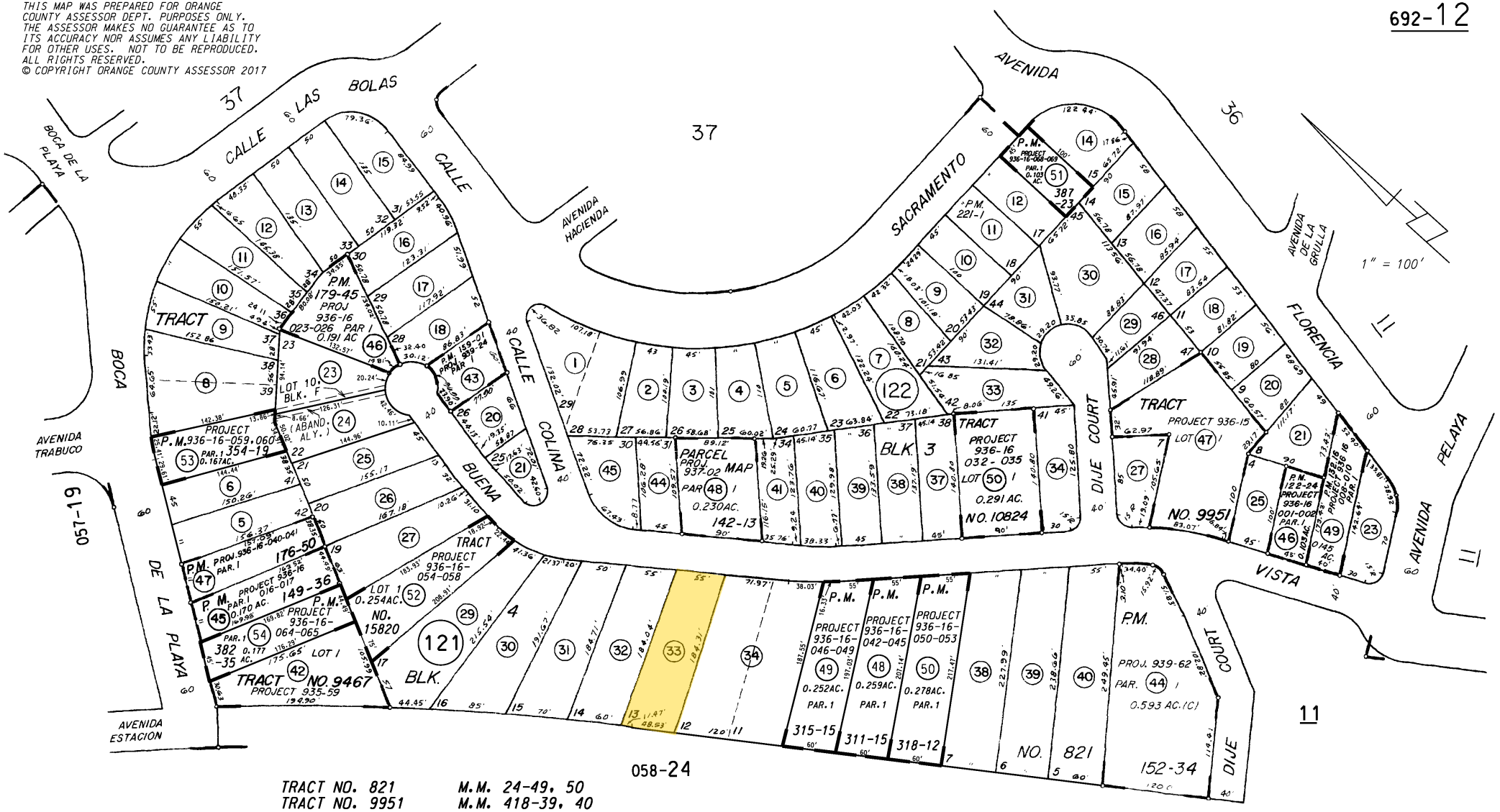

TRACT NO. 821	M.M. 24-49, 50
TRACT NO. 9951	M.M. 418-39, 40
TRACT NO. 9467	M.M. 421-15, 16
TRACT NO. 10824	M.M. 527-15, 16
TRACT NO. 15820	M.M. 822-47, 48
PARCEL MAP	P.M. 122-24, 142-13, 149-36, 152-34
PARCEL MAP	P.M. 159-1, 179-45, 176-50, 311-15
PARCEL MAP	P.M. 315-15, 318-12, 354-19, 382-35
PARCEL MAP	P.M. 387-23

MARCH 1978

NOTE - ASSESSOR'S BLOCK & PARCEL NUMBERS SHOWN IN CIRCLES

ASSESSOR'S MAP BOOK 692 PAGE 12 COUNTY OF ORANGE

CONDOMINIUM

INDEX, TRACT NO. 9467

PROJECT NO. 935-59 TRACT NO. 9467 NO. LOTS 1 A.P. NO. 692-121-42

BILLING NO.	LOCATED ON LOT	UNIT NO.	UNIT ELEMENTS A=Residential B=Balcony	COMMON AREA
935-59-001	Lot 1	1	2-A,2-B	Und. 1/6 Int in Lot 1
935-59-002	"	2	3-A,B	"
935-59-003	"	3	A,B	"
935-59-004	"	4	2-A,B	"
935-59-005	"	5	A,2-B	"
935-59-006	"	6	A,2-B	"

69212.01

CONDOMINIUM

INDEX, PARCEL MAP 159-01

PROJECT NO. 939-24 PARCEL MAP 159-01 NO. PARS 1 A.P. NO. 692-121-43

BILLING NO.	LOCATED ON PAR	UNIT NO.	COMMON AREA
939-24-001	Par 1	A	Und. 1/2 Int in Par 1
939-24-002	"	B	"

CONDOMINIUM

INDEX, PARCEL MAP 152-34

PROJECT NO. 939-62 PARCEL MAP 152-34 NO. PARS 1 A.P. NO. 692-121-44

BILLING NO.	LOCATED ON PAR	UNIT NO.	COMMON AREA
939-62-001	Par 1	1	Und. 1/3 Int in Par 1
939-62-002	"	2	"
939-62-003	"	3	"

CONDOMINIUM 69212.02

INDEX, PARCEL MAP 149-36

PROJECT NO. 936-16 PARCEL MAP 149-36 NO. PARS 1 A.P. NO. 692-121-45

BILLING NO.	LOCATED ON PAR	UNIT NO.	COMMON AREA
936-16-016	Par 1	1	Und. 1/2 Int in Par 1
936-16-017	"	2	"

CONDOMINIUM

INDEX, PARCEL MAP 179-45

PROJECT NO. 936-16 PARCEL MAP 179-45 NO. PARS 1 A.P. NO. 692-121-46

BILLING NO.	LOCATED ON PAR	UNIT NO.	COMMON AREA
936-16-023	Par 1	1	Und. 1/4 Int in Par 1
936-16-024	"	2	"
936-16-025	"	3	"
936-16-026	"	4	"

CONDOMINIUM 69212.03

INDEX, PARCEL MAP 176-50

PROJECT NO. 936-16 PARCEL MAP 176-50 NO. PARS 1 A.P. NO. 692-121-47

BILLING NO.	LOCATED ON PAR	UNIT NO.	COMMON AREA
936-16-040	Par 1	1	Und. 1/2 Int in Par 1
936-16-041	"	2	"

CONDOMINIUM

INDEX, PARCEL MAP 311-15

PROJECT NO. 936-16 PARCEL MAP 311-15 NO. OF PARS 1 A P. No. 692-121-48

BILLING NO.	LOCATED ON PAR	UNIT NO.	COMMON AREA
936-16-042	Par 1	101	Und. 1/4 Int in Par 1
936-16-043	"	102	"
936-16-044	"	201	"
936-16-045	"	202	"

CONDOMINIUM

INDEX, PARCEL MAP 315-15

69212.04

PROJECT NO. 936-16 PARCEL MAP 315-15 NO. OF PARS. 1 A. P. No. 692-121-49

BILLING NO.	LOCATED ON PAR	UNIT NO.	COMMON AREA
936-16-046	Par 1	101	Und. 1/4 Int in Par 1
936-16-047	"	102	"
936-16-048	"	201	"
936-16-049	"	202	"

CONDOMINIUM

INDEX, PARCEL MAP 318-12

PROJECT NO. 936-16 PARCEL MAP 318-12 NO. OF PARS. 1 A. P. No 692-121-50

BILLING NO.	LOCATED ON PAR	UNIT NO.	COMMON AREA
936-16-050	Par 1	101	Und. 1/4 Int in Par 1
936-16-051	"	102	"
936-16-052	"	201	"
936-16-053	"	202	"

CONDOMINIUM

INDEX, TRACT NO. 15820

69212.05

PROJECT NO 936-16 TRACT NO. 15820 NO. OF LOTS: 1 A. P. No 692-121-52

BILLING NO.	LOCATED ON LOT	UNIT NO.	COMMON AREA
936-16-054	Lot 1	1	Und. 1/5 Int in Lot 1
936-16-055	"	2	"
936-16-056	"	3	"
936-16-057	"	4	"
936-16-058	"	5	"

CONDOMINIUM

INDEX, PARCEL MAP 122-24

PROJECT NO. 936-16 PARCEL MAP 122-24 NO. PARS 1 A.P. NO. 692-122-46

BILLING NO.	LOCATED ON PAR	UNIT NO.	UNIT ELEMENTS Balcony, Patio Garage	COMMON AREA
936-16-001	Par 1	1	B,G	Und 2020/3380 int in Par 1
936-16-002	"	2	P,G	Und 1360/3380 int in Par 1

69212.06

CONDOMINIUM

INDEX, TRACT NO. 9951

PROJECT NO. 936-15 TRACT NO. 9951 NO. LOTS 1 A.P. NO. 692-122-47

BILLING NO.	LOCATED ON LOT	UNIT NO.	RESTRICTED COMMON AREA Balcony, Patio Garage, Parking	COMMON AREA
936-15-001	Lot 1	1	P 1-G,1-P	Und. 1/10 Int in Lot 1
936-15-002	"	2	P 2-G,2-P	"
936-15-003	"	3	P 3-G,3-P	"
936-15-004	"	4	B 4-G,4-P	"
936-15-005	"	5	B 5-G,5-P	"
936-15-006	"	6	B 6-G,6-P	"
936-15-007	"	7	7-G,7-P	"
936-15-008	"	8	8-G,8-P	"
936-15-009	"	9	9-G,9-P	"
936-15-010	"	10	10-G,10-P	"

CONDOMINIUM

INDEX, PARCEL MAP 142-13

PROJECT NO. 937-02 PARCEL MAP 142-13 NO. PARS 1 A.P. NO. 692-122-48

BILLING NO.	LOCATED ON PAR	UNIT NO.	COMMON AREA
937-02-001	Par 1	1	Und. 1/4 Int in Par 1
937-02-002	"	2	"
937-02-003	"	3	"
937-02-004	"	4	"

CONDOMINIUM 6921207

INDEX, PARCEL MAP 132-16

PROJECT NO. 936-16 PARCEL MAP 132-16 NO. PARS 1 A.P. NO. 692-122-49

BILLING NO.	LOCATED ON PAR	UNIT NO.	COMMON AREA
936-16-008	Par 1	1	Und 29.37% Int in Par 1
936-16-009	"	2	Und 29.37% Int in Par 1
936-16-010	"	3	Und 41.26% Int in Par 1

69212.08

CONDOMINIUM

INDEX, TRACT NO. 10824

PROJECT NO. 936-16 TRACT NO. 10824 NO. LOTS 1 A.P. NO. 692-122-50

BILLING NO.	LOCATED ON LOT	UNIT NO.	COMMON AREA
936-16-032	Lot 1	1	Und. 1/4 Int in Lot 1
936-16-033	"	2	"
936-16-034	"	3	"
936-16-035	"	4	"

THIS MAP WAS PREPARED FOR ORANGE COUNTY ASSESSOR DEPT. PURPOSES ONLY. THE ASSESSOR MAKES NO GUARANTEE AS TO ITS ACCURACY NOR ASSUMES ANY LIABILITY FOR OTHER USES. NOT TO BE REPRODUCED. ALL RIGHTS RESERVED.
© COPYRIGHT ORANGE COUNTY ASSESSOR 2017

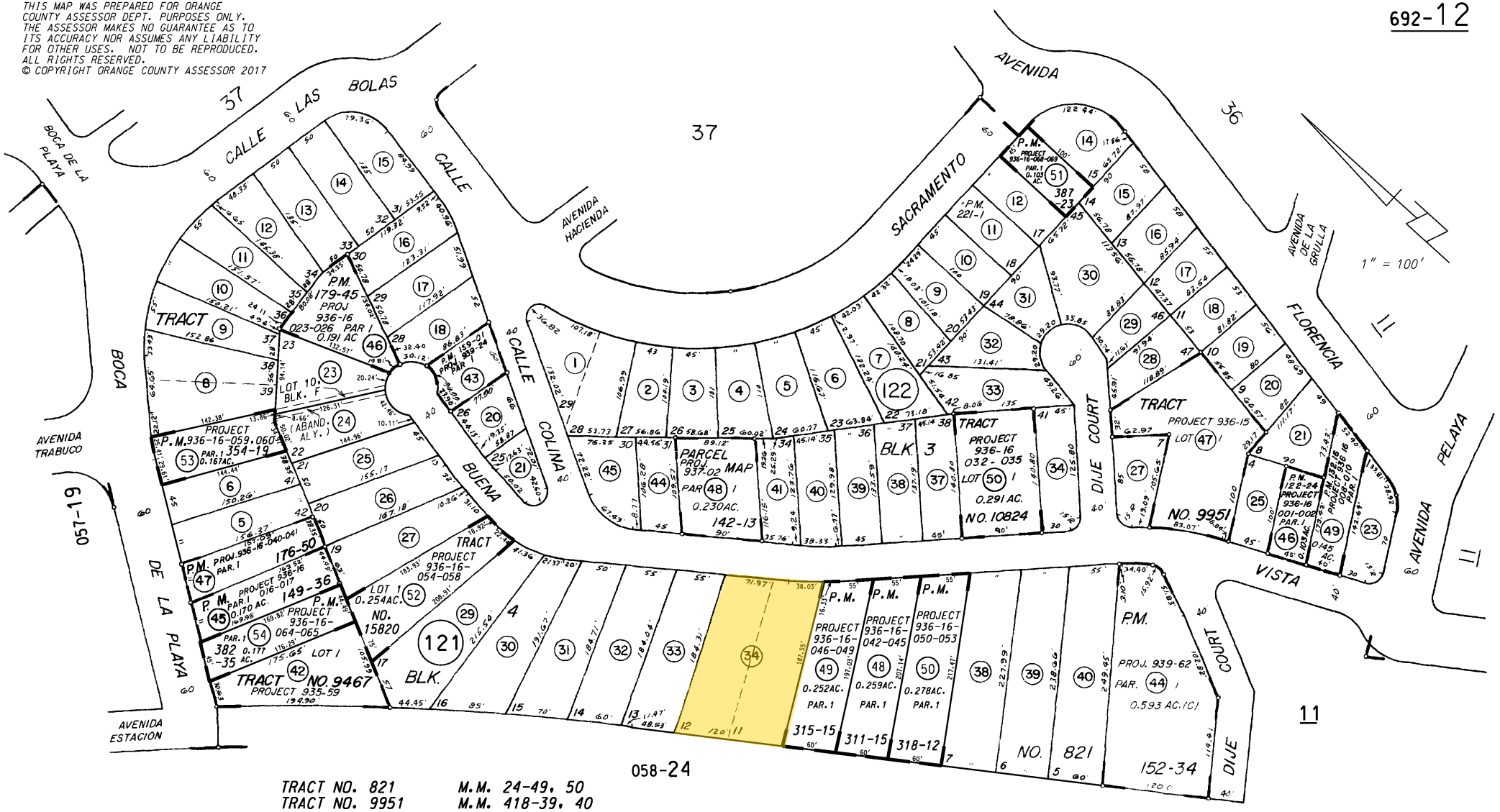

TRACT NO. 821	M.M. 24-49, 50
TRACT NO. 9951	M.M. 418-39, 40
TRACT NO. 9467	M.M. 421-15, 16
TRACT NO. 10824	M.M. 527-15, 16
TRACT NO. 15820	M.M. 822-47, 48
PARCEL MAP	P.M. 122-24, 142-13, 149-36, 152-34
PARCEL MAP	P.M. 159-1, 179-45, 176-50, 311-15
PARCEL MAP	P.M. 315-15, 318-12, 354-19, 382-35
PARCEL MAP	P.M. 387-23

MARCH 1978

NOTE - ASSESSOR'S BLOCK & PARCEL NUMBERS SHOWN IN CIRCLES

ASSESSOR'S MAP BOOK 692 PAGE 12 COUNTY OF ORANGE

CONDOMINIUM

INDEX, TRACT NO. 9467

PROJECT NO. 935-59 TRACT NO. 9467 NO. LOTS 1 A.P. NO. 692-121-42

BILLING NO.	LOCATED ON LOT	UNIT NO.	UNIT ELEMENTS A=Residential B=Balcony	COMMON AREA
935-59-001	Lot 1	1	2-A,2-B	Und. 1/6 Int in Lot 1
935-59-002	"	2	3-A,B	"
935-59-003	"	3	A,B	"
935-59-004	"	4	2-A,B	"
935-59-005	"	5	A,2-B	"
935-59-006	"	6	A,2-B	"

69212.01

CONDOMINIUM

INDEX, PARCEL MAP 159-01

PROJECT NO. 939-24 PARCEL MAP 159-01 NO. PARS 1 A.P. NO. 692-121-43

BILLING NO.	LOCATED ON PAR	UNIT NO.	COMMON AREA
939-24-001	Par 1	A	Und. 1/2 Int in Par 1
939-24-002	"	B	"

CONDOMINIUM

INDEX, PARCEL MAP 152-34

PROJECT NO. 939-62 PARCEL MAP 152-34 NO. PARS 1 A.P. NO. 692-121-44

BILLING NO.	LOCATED ON PAR	UNIT NO.	COMMON AREA
939-62-001	Par 1	1	Und. 1/3 Int in Par 1
939-62-002	"	2	"
939-62-003	"	3	"

CONDOMINIUM 69212.02

INDEX, PARCEL MAP 149-36

PROJECT NO. 936-16 PARCEL MAP 149-36 NO. PARS 1 A.P. NO. 692-121-45

BILLING NO.	LOCATED ON PAR	UNIT NO.	COMMON AREA
936-16-016	Par 1	1	Und. 1/2 Int in Par 1
936-16-017	"	2	"

CONDOMINIUM

INDEX, PARCEL MAP 179-45

PROJECT NO. 936-16 PARCEL MAP 179-45 NO. PARS 1 A.P. NO. 692-121-46

BILLING NO.	LOCATED ON PAR	UNIT NO.	COMMON AREA
936-16-023	Par 1	1	Und. 1/4 Int in Par 1
936-16-024	"	2	"
936-16-025	"	3	"
936-16-026	"	4	"

CONDOMINIUM 69212.03

INDEX, PARCEL MAP 176-50

PROJECT NO. 936-16 PARCEL MAP 176-50 NO. PARS 1 A.P. NO. 692-121-47

BILLING NO.	LOCATED ON PAR	UNIT NO.	COMMON AREA
936-16-040	Par 1	1	Und. 1/2 Int in Par 1
936-16-041	"	2	"

CONDOMINIUM

INDEX, PARCEL MAP 311-15

PROJECT NO. 936-16 PARCEL MAP 311-15 NO. OF PARS 1 A P. No. 692-121-48

BILLING NO.	LOCATED ON PAR	UNIT NO.	COMMON AREA
936-16-042	Par 1	101	Und. 1/4 Int in Par 1
936-16-043	"	102	"
936-16-044	"	201	"
936-16-045	"	202	"

CONDOMINIUM

INDEX, PARCEL MAP 315-15

69212.04

PROJECT NO. 936-16 PARCEL MAP 315-15 NO. OF PARS. 1 A. P. No. 692-121-49

BILLING NO.	LOCATED ON PAR	UNIT NO.	COMMON AREA
936-16-046	Par 1	101	Und. 1/4 Int in Par 1
936-16-047	"	102	"
936-16-048	"	201	"
936-16-049	"	202	"

CONDOMINIUM

INDEX, PARCEL MAP 318-12

PROJECT NO. 936-16 PARCEL MAP 318-12 NO. OF PARS. 1 A. P. No 692-121-50

BILLING NO.	LOCATED ON PAR	UNIT NO.	COMMON AREA
936-16-050	Par 1	101	Und. 1/4 Int in Par 1
936-16-051	"	102	"
936-16-052	"	201	"
936-16-053	"	202	"

CONDOMINIUM

INDEX, TRACT NO. 15820

69212.05

PROJECT NO 936-16 TRACT NO. 15820 NO. OF LOTS: 1 A. P. No 692-121-52

BILLING NO.	LOCATED ON LOT	UNIT NO.	COMMON AREA
936-16-054	Lot 1	1	Und. 1/5 Int in Lot 1
936-16-055	"	2	"
936-16-056	"	3	"
936-16-057	"	4	"
936-16-058	"	5	"

CONDOMINIUM

INDEX, PARCEL MAP 122-24

PROJECT NO. 936-16 PARCEL MAP 122-24 NO. PARS 1 A.P. NO. 692-122-46

BILLING NO.	LOCATED ON PAR	UNIT NO.	UNIT ELEMENTS Balcony, Patio Garage	COMMON AREA
936-16-001	Par 1	1	B,G	Und 2020/3380 int in Par 1
936-16-002	"	2	P,G	Und 1360/3380 int in Par 1

69212.06

CONDOMINIUM

INDEX, TRACT NO. 9951

PROJECT NO. 936-15 TRACT NO. 9951 NO. LOTS 1 A.P. NO. 692-122-47

BILLING NO.	LOCATED ON LOT	UNIT NO.	RESTRICTED COMMON AREA Balcony, Patio Garage, Parking	COMMON AREA
936-15-001	Lot 1	1	P 1-G,1-P	Und. 1/10 Int in Lot 1
936-15-002	"	2	P 2-G,2-P	"
936-15-003	"	3	P 3-G,3-P	"
936-15-004	"	4	B 4-G,4-P	"
936-15-005	"	5	B 5-G,5-P	"
936-15-006	"	6	B 6-G,6-P	"
936-15-007	"	7	7-G,7-P	"
936-15-008	"	8	8-G,8-P	"
936-15-009	"	9	9-G,9-P	"
936-15-010	"	10	10-G,10-P	"

CONDOMINIUM

INDEX, PARCEL MAP 142-13

PROJECT NO. 937-02 PARCEL MAP 142-13 NO. PARS 1 A.P. NO. 692-122-48

BILLING NO.	LOCATED ON PAR	UNIT NO.	COMMON AREA
937-02-001	Par 1	1	Und. 1/4 Int in Par 1
937-02-002	"	2	"
937-02-003	"	3	"
937-02-004	"	4	"

CONDOMINIUM 6921207

INDEX, PARCEL MAP 132-16

PROJECT NO. 936-16 PARCEL MAP 132-16 NO. PARS 1 A.P. NO. 692-122-49

BILLING NO.	LOCATED ON PAR	UNIT NO.	COMMON AREA
936-16-008	Par 1	1	Und 29.37% Int in Par 1
936-16-009	"	2	Und 29.37% Int in Par 1
936-16-010	"	3	Und 41.26% Int in Par 1

69212.08

CONDOMINIUM

INDEX, TRACT NO. 10824

PROJECT NO. 936-16 TRACT NO. 10824 NO. LOTS 1 A.P. NO. 692-122-50

BILLING NO.	LOCATED ON LOT	UNIT NO.	COMMON AREA
936-16-032	Lot 1	1	Und. 1/4 Int in Lot 1
936-16-033	"	2	"
936-16-034	"	3	"
936-16-035	"	4	"

THIS MAP WAS PREPARED FOR ORANGE COUNTY ASSESSOR DEPT. PURPOSES ONLY. THE ASSESSOR MAKES NO GUARANTEE AS TO ITS ACCURACY NOR ASSUMES ANY LIABILITY FOR OTHER USES. NOT TO BE REPRODUCED. ALL RIGHTS RESERVED.
© COPYRIGHT ORANGE COUNTY ASSESSOR 2017

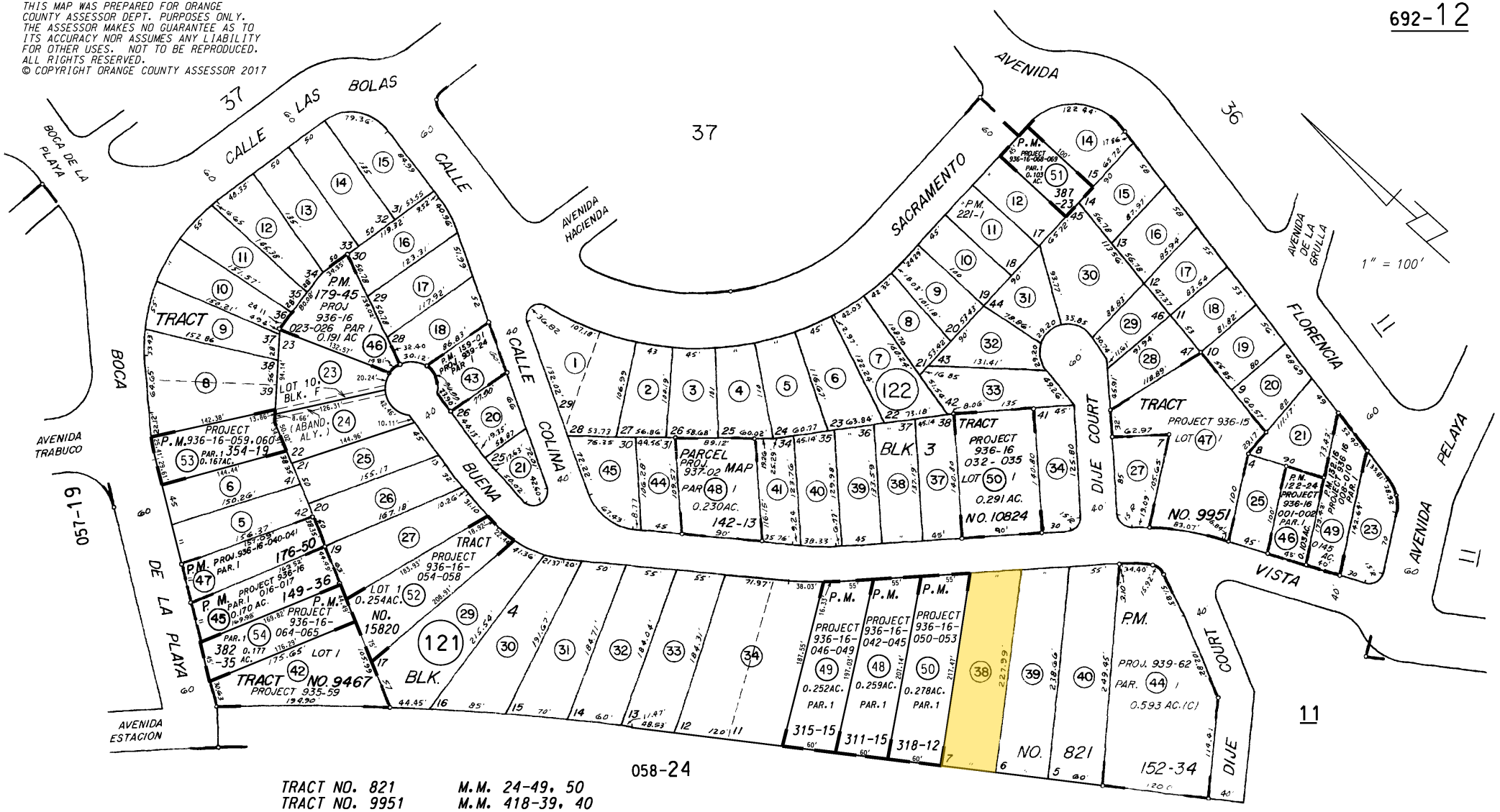

TRACT NO. 821	M.M. 24-49, 50
TRACT NO. 9951	M.M. 418-39, 40
TRACT NO. 9467	M.M. 421-15, 16
TRACT NO. 10824	M.M. 527-15, 16
TRACT NO. 15820	M.M. 822-47, 48
PARCEL MAP	P.M. 122-24, 142-13, 149-36, 152-34
PARCEL MAP	P.M. 159-1, 179-45, 176-50, 311-15
PARCEL MAP	P.M. 315-15, 318-12, 354-19, 382-35
PARCEL MAP	P.M. 387-23

MARCH 1978

NOTE - ASSESSOR'S BLOCK & PARCEL NUMBERS SHOWN IN CIRCLES

ASSESSOR'S MAP BOOK 692 PAGE 12 COUNTY OF ORANGE

CONDOMINIUM

INDEX, TRACT NO. 9467

PROJECT NO. 935-59 TRACT NO. 9467 NO. LOTS 1 A.P. NO. 692-121-42

BILLING NO.	LOCATED ON LOT	UNIT NO.	UNIT ELEMENTS A=Residential B=Balcony	COMMON AREA
935-59-001	Lot 1	1	2-A,2-B	Und. 1/6 Int in Lot 1
935-59-002	"	2	3-A,B	"
935-59-003	"	3	A,B	"
935-59-004	"	4	2-A,B	"
935-59-005	"	5	A,2-B	"
935-59-006	"	6	A,2-B	"

69212.01

CONDOMINIUM

INDEX, PARCEL MAP 159-01

PROJECT NO. 939-24 PARCEL MAP 159-01 NO. PARS 1 A.P. NO. 692-121-43

BILLING NO.	LOCATED ON PAR	UNIT NO.	COMMON AREA
939-24-001	Par 1	A	Und. 1/2 Int in Par 1
939-24-002	"	B	"

CONDOMINIUM

INDEX, PARCEL MAP 152-34

PROJECT NO. 939-62 PARCEL MAP 152-34 NO. PARS 1 A.P. NO. 692-121-44

BILLING NO.	LOCATED ON PAR	UNIT NO.	COMMON AREA
939-62-001	Par 1	1	Und. 1/3 Int in Par 1
939-62-002	"	2	"
939-62-003	"	3	"

CONDOMINIUM 69212.02

INDEX, PARCEL MAP 149-36

PROJECT NO. 936-16 PARCEL MAP 149-36 NO. PARS 1 A.P. NO. 692-121-45

BILLING NO.	LOCATED ON PAR	UNIT NO.	COMMON AREA
936-16-016	Par 1	1	Und. 1/2 Int in Par 1
936-16-017	"	2	"

CONDOMINIUM

INDEX, PARCEL MAP 179-45

PROJECT NO. 936-16 PARCEL MAP 179-45 NO. PARS 1 A.P. NO. 692-121-46

BILLING NO.	LOCATED ON PAR	UNIT NO.	COMMON AREA
936-16-023	Par 1	1	Und. 1/4 Int in Par 1
936-16-024	"	2	"
936-16-025	"	3	"
936-16-026	"	4	"

CONDOMINIUM 69212.03

INDEX, PARCEL MAP 176-50

PROJECT NO. 936-16 PARCEL MAP 176-50 NO. PARS 1 A.P. NO. 692-121-47

BILLING NO.	LOCATED ON PAR	UNIT NO.	COMMON AREA
936-16-040	Par 1	1	Und. 1/2 Int in Par 1
936-16-041	"	2	"

CONDOMINIUM

INDEX, PARCEL MAP 311-15

PROJECT NO. 936-16 PARCEL MAP 311-15 NO. OF PARS 1 A P. No. 692-121-48

BILLING NO.	LOCATED ON PAR	UNIT NO.	COMMON AREA
936-16-042	Par 1	101	Und. 1/4 Int in Par 1
936-16-043	"	102	"
936-16-044	"	201	"
936-16-045	"	202	"

CONDOMINIUM

INDEX, PARCEL MAP 315-15

69212.04

PROJECT NO. 936-16 PARCEL MAP 315-15 NO. OF PARS. 1 A. P. No. 692-121-49

BILLING NO.	LOCATED ON PAR	UNIT NO.	COMMON AREA
936-16-046	Par 1	101	Und. 1/4 Int in Par 1
936-16-047	"	102	"
936-16-048	"	201	"
936-16-049	"	202	"

CONDOMINIUM

INDEX, PARCEL MAP 318-12

PROJECT NO. 936-16 PARCEL MAP 318-12 NO. OF PARS. 1 A. P. No 692-121-50

BILLING NO.	LOCATED ON PAR	UNIT NO.	COMMON AREA
936-16-050	Par 1	101	Und. 1/4 Int in Par 1
936-16-051	"	102	"
936-16-052	"	201	"
936-16-053	"	202	"

CONDOMINIUM

INDEX, TRACT NO. 15820

69212.05

PROJECT NO 936-16 TRACT NO. 15820 NO. OF LOTS: 1 A. P. No 692-121-52

BILLING NO.	LOCATED ON LOT	UNIT NO.	COMMON AREA
936-16-054	Lot 1	1	Und. 1/5 Int in Lot 1
936-16-055	"	2	"
936-16-056	"	3	"
936-16-057	"	4	"
936-16-058	"	5	"

CONDOMINIUM

INDEX, PARCEL MAP 122-24

PROJECT NO. 936-16 PARCEL MAP 122-24 NO. PARS 1 A.P. NO. 692-122-46

BILLING NO.	LOCATED ON PAR	UNIT NO.	UNIT ELEMENTS Balcony, Patio Garage	COMMON AREA
936-16-001	Par 1	1	B,G	Und 2020/3380 int in Par 1
936-16-002	"	2	P,G	Und 1360/3380 int in Par 1

69212.06

CONDOMINIUM

INDEX, TRACT NO. 9951

PROJECT NO. 936-15 TRACT NO. 9951 NO. LOTS 1 A.P. NO. 692-122-47

BILLING NO.	LOCATED ON LOT	UNIT NO.	RESTRICTED COMMON AREA Balcony, Patio Garage, Parking	COMMON AREA
936-15-001	Lot 1	1	P 1-G,1-P	Und. 1/10 Int in Lot 1
936-15-002	"	2	P 2-G,2-P	"
936-15-003	"	3	P 3-G,3-P	"
936-15-004	"	4	B 4-G,4-P	"
936-15-005	"	5	B 5-G,5-P	"
936-15-006	"	6	B 6-G,6-P	"
936-15-007	"	7	7-G,7-P	"
936-15-008	"	8	8-G,8-P	"
936-15-009	"	9	9-G,9-P	"
936-15-010	"	10	10-G,10-P	"

CONDOMINIUM

INDEX, PARCEL MAP 142-13

PROJECT NO. 937-02 PARCEL MAP 142-13 NO. PARS 1 A.P. NO. 692-122-48

BILLING NO.	LOCATED ON PAR	UNIT NO.	COMMON AREA
937-02-001	Par 1	1	Und. 1/4 Int in Par 1
937-02-002	"	2	"
937-02-003	"	3	"
937-02-004	"	4	"

CONDOMINIUM 6921207

INDEX, PARCEL MAP 132-16

PROJECT NO. 936-16 PARCEL MAP 132-16 NO. PARS 1 A.P. NO. 692-122-49

BILLING NO.	LOCATED ON PAR	UNIT NO.	COMMON AREA
936-16-008	Par 1	1	Und 29.37% Int in Par 1
936-16-009	"	2	Und 29.37% Int in Par 1
936-16-010	"	3	Und 41.26% Int in Par 1

69212.08

CONDOMINIUM

INDEX, TRACT NO. 10824

PROJECT NO. 936-16 TRACT NO. 10824 NO. LOTS 1 A.P. NO. 692-122-50

BILLING NO.	LOCATED ON LOT	UNIT NO.	COMMON AREA
936-16-032	Lot 1	1	Und. 1/4 Int in Lot 1
936-16-033	"	2	"
936-16-034	"	3	"
936-16-035	"	4	"

THIS MAP WAS PREPARED FOR ORANGE COUNTY ASSESSOR DEPT. PURPOSES ONLY. THE ASSESSOR MAKES NO GUARANTEE AS TO ITS ACCURACY NOR ASSUMES ANY LIABILITY FOR OTHER USES. NOT TO BE REPRODUCED. ALL RIGHTS RESERVED.
© COPYRIGHT ORANGE COUNTY ASSESSOR 2017

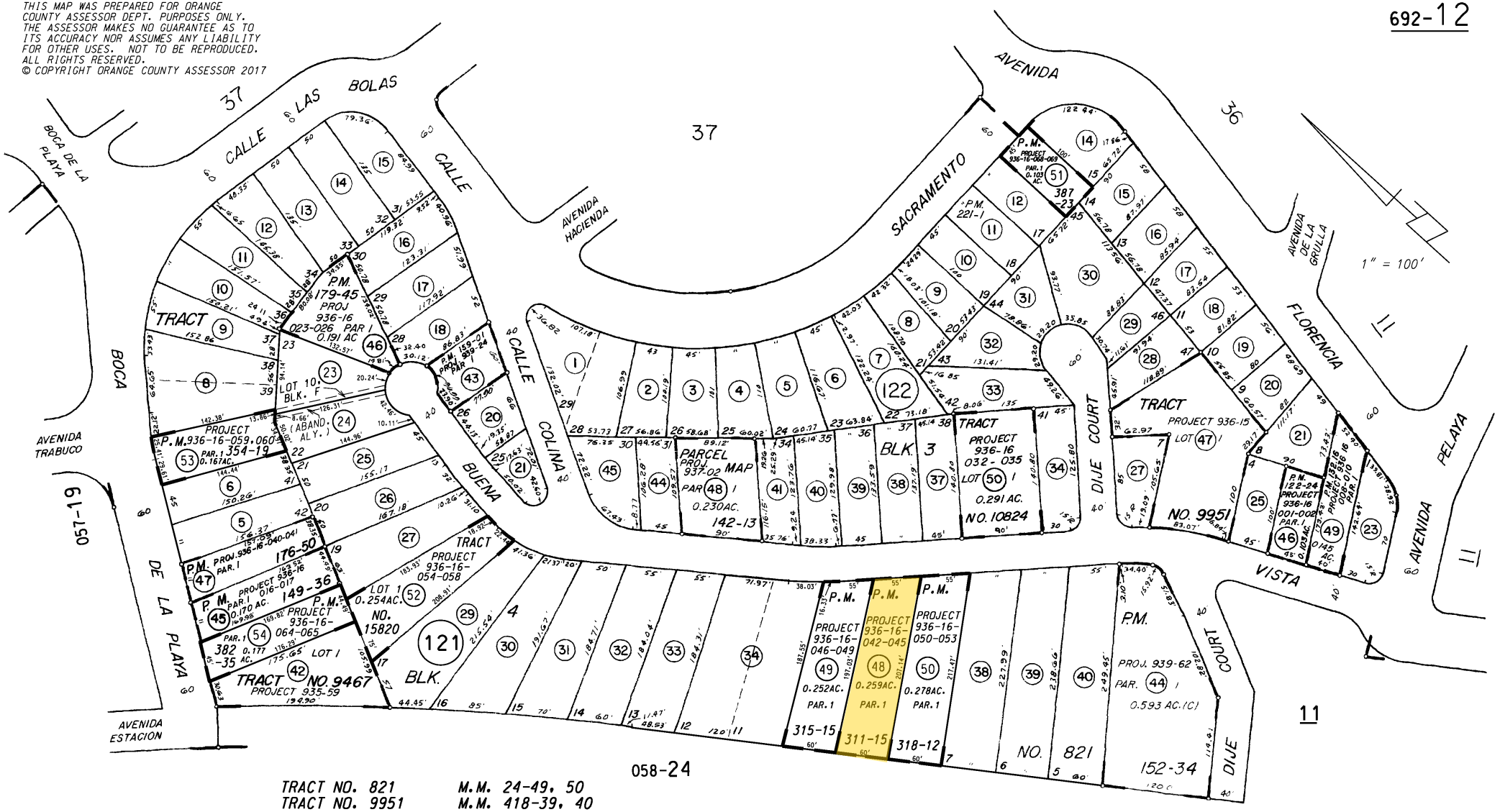

TRACT NO. 821	M.M. 24-49, 50	
TRACT NO. 9951	M.M. 418-39, 40	
TRACT NO. 9467	M.M. 421-15, 16	
TRACT NO. 10824	M.M. 527-15, 16	
TRACT NO. 15820	M.M. 822-47, 48	
PARCEL MAP	P.M. 122-24, 142-13, 149-36, 152-34	
PARCEL MAP	P.M. 159-1, 179-45, 176-50, 311-15	
PARCEL MAP	P.M. 315-15, 318-12, 354-19, 382-35	
PARCEL MAP	P.M. 387-23	

MARCH 1978

NOTE - ASSESSOR'S BLOCK & PARCEL NUMBERS SHOWN IN CIRCLES

ASSESSOR'S MAP BOOK 692 PAGE 12 COUNTY OF ORANGE

CONDOMINIUM

INDEX, TRACT NO. 9467

PROJECT NO. 935-59 TRACT NO. 9467 NO. LOTS 1 A.P. NO. 692-121-42

BILLING NO.	LOCATED ON LOT	UNIT NO.	UNIT ELEMENTS A=Residential B=Balcony	COMMON AREA
935-59-001	Lot 1	1	2-A,2-B	Und. 1/6 Int in Lot 1
935-59-002	"	2	3-A,B	"
935-59-003	"	3	A,B	"
935-59-004	"	4	2-A,B	"
935-59-005	"	5	A,2-B	"
935-59-006	"	6	A,2-B	"

69212.01

CONDOMINIUM

INDEX, PARCEL MAP 159-01

PROJECT NO. 939-24 PARCEL MAP 159-01 NO. PARS 1 A.P. NO. 692-121-43

BILLING NO.	LOCATED ON PAR	UNIT NO.	COMMON AREA
939-24-001	Par 1	A	Und. 1/2 Int in Par 1
939-24-002	"	B	"

CONDOMINIUM

INDEX, PARCEL MAP 152-34

PROJECT NO. 939-62 PARCEL MAP 152-34 NO. PARS 1 A.P. NO. 692-121-44

BILLING NO.	LOCATED ON PAR	UNIT NO.	COMMON AREA
939-62-001	Par 1	1	Und. 1/3 Int in Par 1
939-62-002	"	2	"
939-62-003	"	3	"

CONDOMINIUM 69212.02

INDEX, PARCEL MAP 149-36

PROJECT NO. 936-16 PARCEL MAP 149-36 NO. PARS 1 A.P. NO. 692-121-45

BILLING NO.	LOCATED ON PAR	UNIT NO.	COMMON AREA
936-16-016	Par 1	1	Und. 1/2 Int in Par 1
936-16-017	"	2	"

CONDOMINIUM

INDEX, PARCEL MAP 179-45

PROJECT NO. 936-16 PARCEL MAP 179-45 NO. PARS 1 A.P. NO. 692-121-46

BILLING NO.	LOCATED ON PAR	UNIT NO.	COMMON AREA
936-16-023	Par 1	1	Und. 1/4 Int in Par 1
936-16-024	"	2	"
936-16-025	"	3	"
936-16-026	"	4	"

CONDOMINIUM 69212.03

INDEX, PARCEL MAP 176-50

PROJECT NO. 936-16 PARCEL MAP 176-50 NO. PARS 1 A.P. NO. 692-121-47

BILLING NO.	LOCATED ON PAR	UNIT NO.	COMMON AREA
936-16-040	Par 1	1	Und. 1/2 Int in Par 1
936-16-041	"	2	"

CONDOMINIUM

INDEX, PARCEL MAP 311-15

PROJECT NO. 936-16 PARCEL MAP 311-15 NO. OF PARS 1 A P. No. 692-121-48

BILLING NO.	LOCATED ON PAR	UNIT NO.	COMMON AREA
936-16-042	Par 1	101	Und. 1/4 Int in Par 1
936-16-043	"	102	"
936-16-044	"	201	"
936-16-045	"	202	"

CONDOMINIUM

INDEX, PARCEL MAP 315-15

69212.04

PROJECT NO. 936-16 PARCEL MAP 315-15 NO. OF PARS. 1 A. P. No. 692-121-49

BILLING NO.	LOCATED ON PAR	UNIT NO.	COMMON AREA
936-16-046	Par 1	101	Und. 1/4 Int in Par 1
936-16-047	"	102	"
936-16-048	"	201	"
936-16-049	"	202	"

CONDOMINIUM

INDEX, PARCEL MAP 318-12

PROJECT NO. 936-16 PARCEL MAP 318-12 NO. OF PARS. 1 A. P. No 692-121-50

BILLING NO.	LOCATED ON PAR	UNIT NO.	COMMON AREA
936-16-050	Par 1	101	Und. 1/4 Int in Par 1
936-16-051	"	102	"
936-16-052	"	201	"
936-16-053	"	202	"

CONDOMINIUM

INDEX, TRACT NO. 15820

69212.05

PROJECT NO 936-16 TRACT NO. 15820 NO. OF LOTS: 1 A. P. No 692-121-52

BILLING NO.	LOCATED ON LOT	UNIT NO.	COMMON AREA
936-16-054	Lot 1	1	Und. 1/5 Int in Lot 1
936-16-055	"	2	"
936-16-056	"	3	"
936-16-057	"	4	"
936-16-058	"	5	"

CONDOMINIUM

INDEX, PARCEL MAP 122-24

PROJECT NO. 936-16 PARCEL MAP 122-24 NO. PARS 1 A.P. NO. 692-122-46

BILLING NO.	LOCATED ON PAR	UNIT NO.	UNIT ELEMENTS Balcony, Patio Garage	COMMON AREA
936-16-001	Par 1	1	B,G	Und 2020/3380 int in Par 1
936-16-002	"	2	P,G	Und 1360/3380 int in Par 1

69212.06

CONDOMINIUM

INDEX, TRACT NO. 9951

PROJECT NO. 936-15 TRACT NO. 9951 NO. LOTS 1 A.P. NO. 692-122-47

BILLING NO.	LOCATED ON LOT	UNIT NO.	RESTRICTED COMMON AREA Balcony, Patio Garage, Parking	COMMON AREA
936-15-001	Lot 1	1	P 1-G,1-P	Und. 1/10 Int in Lot 1
936-15-002	"	2	P 2-G,2-P	"
936-15-003	"	3	P 3-G,3-P	"
936-15-004	"	4	B 4-G,4-P	"
936-15-005	"	5	B 5-G,5-P	"
936-15-006	"	6	B 6-G,6-P	"
936-15-007	"	7	7-G,7-P	"
936-15-008	"	8	8-G,8-P	"
936-15-009	"	9	9-G,9-P	"
936-15-010	"	10	10-G,10-P	"

CONDOMINIUM

INDEX, PARCEL MAP 142-13

PROJECT NO. 937-02 PARCEL MAP 142-13 NO. PARS 1 A.P. NO. 692-122-48

BILLING NO.	LOCATED ON PAR	UNIT NO.	COMMON AREA
937-02-001	Par 1	1	Und. 1/4 Int in Par 1
937-02-002	"	2	"
937-02-003	"	3	"
937-02-004	"	4	"

CONDOMINIUM 6921207

INDEX, PARCEL MAP 132-16

PROJECT NO. 936-16 PARCEL MAP 132-16 NO. PARS 1 A.P. NO. 692-122-49

BILLING NO.	LOCATED ON PAR	UNIT NO.	COMMON AREA
936-16-008	Par 1	1	Und 29.37% Int in Par 1
936-16-009	"	2	Und 29.37% Int in Par 1
936-16-010	"	3	Und 41.26% Int in Par 1

69212.08

CONDOMINIUM

INDEX, TRACT NO. 10824

PROJECT NO. 936-16 TRACT NO. 10824 NO. LOTS 1 A.P. NO. 692-122-50

BILLING NO.	LOCATED ON LOT	UNIT NO.	COMMON AREA
936-16-032	Lot 1	1	Und. 1/4 Int in Lot 1
936-16-033	"	2	"
936-16-034	"	3	"
936-16-035	"	4	"

THIS MAP WAS PREPARED FOR ORANGE COUNTY ASSESSOR DEPT. PURPOSES ONLY. THE ASSESSOR MAKES NO GUARANTEE AS TO ITS ACCURACY NOR ASSUMES ANY LIABILITY FOR OTHER USES. NOT TO BE REPRODUCED. ALL RIGHTS RESERVED.
© COPYRIGHT ORANGE COUNTY ASSESSOR 2017

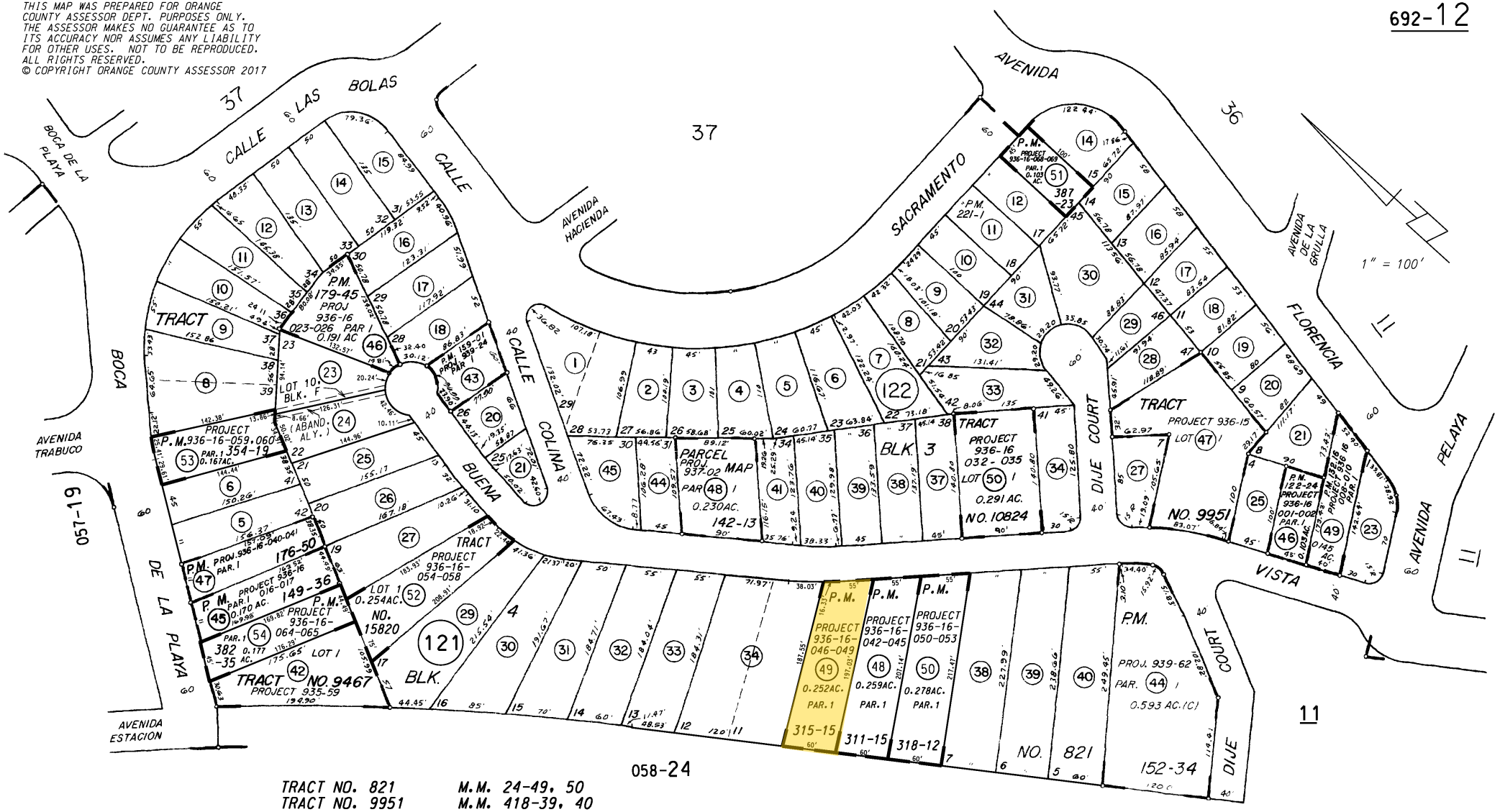

TRACT NO. 821	M.M. 24-49, 50
TRACT NO. 9951	M.M. 418-39, 40
TRACT NO. 9467	M.M. 421-15, 16
TRACT NO. 10824	M.M. 527-15, 16
TRACT NO. 15820	M.M. 822-47, 48
PARCEL MAP	P.M. 122-24, 142-13, 149-36, 152-34
PARCEL MAP	P.M. 159-1, 179-45, 176-50, 311-15
PARCEL MAP	P.M. 315-15, 318-12, 354-19, 382-35
PARCEL MAP	P.M. 387-23

MARCH 1978

NOTE - ASSESSOR'S BLOCK & PARCEL NUMBERS SHOWN IN CIRCLES

ASSESSOR'S MAP BOOK 692 PAGE 12 COUNTY OF ORANGE

CONDOMINIUM

INDEX, TRACT NO. 9467

PROJECT NO. 935-59 TRACT NO. 9467 NO. LOTS 1 A.P. NO. 692-121-42

BILLING NO.	LOCATED ON LOT	UNIT NO.	UNIT ELEMENTS A=Residential B=Balcony	COMMON AREA
935-59-001	Lot 1	1	2-A,2-B	Und. 1/6 Int in Lot 1
935-59-002	"	2	3-A,B	"
935-59-003	"	3	A,B	"
935-59-004	"	4	2-A,B	"
935-59-005	"	5	A,2-B	"
935-59-006	"	6	A,2-B	"

69212.01

CONDOMINIUM

INDEX, PARCEL MAP 159-01

PROJECT NO. 939-24 PARCEL MAP 159-01 NO. PARS 1 A.P. NO. 692-121-43

BILLING NO.	LOCATED ON PAR	UNIT NO.	COMMON AREA
939-24-001	Par 1	A	Und. 1/2 Int in Par 1
939-24-002	"	B	"

CONDOMINIUM

INDEX, PARCEL MAP 152-34

PROJECT NO. 939-62 PARCEL MAP 152-34 NO. PARS 1 A.P. NO. 692-121-44

BILLING NO.	LOCATED ON PAR	UNIT NO.	COMMON AREA
939-62-001	Par 1	1	Und. 1/3 Int in Par 1
939-62-002	"	2	"
939-62-003	"	3	"

CONDOMINIUM 69212.02

INDEX, PARCEL MAP 149-36

PROJECT NO. 936-16 PARCEL MAP 149-36 NO. PARS 1 A.P. NO. 692-121-45

BILLING NO.	LOCATED ON PAR	UNIT NO.	COMMON AREA
936-16-016	Par 1	1	Und. 1/2 Int in Par 1
936-16-017	"	2	"

CONDOMINIUM

INDEX, PARCEL MAP 179-45

PROJECT NO. 936-16 PARCEL MAP 179-45 NO. PARS 1 A.P. NO. 692-121-46

BILLING NO.	LOCATED ON PAR	UNIT NO.	COMMON AREA
936-16-023	Par 1	1	Und. 1/4 Int in Par 1
936-16-024	"	2	"
936-16-025	"	3	"
936-16-026	"	4	"

CONDOMINIUM 69212.03

INDEX, PARCEL MAP 176-50

PROJECT NO. 936-16 PARCEL MAP 176-50 NO. PARS 1 A.P. NO. 692-121-47

BILLING NO.	LOCATED ON PAR	UNIT NO.	COMMON AREA
936-16-040	Par 1	1	Und. 1/2 Int in Par 1
936-16-041	"	2	"

CONDOMINIUM

INDEX, PARCEL MAP 311-15

PROJECT NO. 936-16 PARCEL MAP 311-15 NO. OF PARS 1 A P. No. 692-121-48

BILLING NO.	LOCATED ON PAR	UNIT NO.	COMMON AREA
936-16-042	Par 1	101	Und. 1/4 Int in Par 1
936-16-043	"	102	"
936-16-044	"	201	"
936-16-045	"	202	"

CONDOMINIUM

INDEX, PARCEL MAP 315-15

69212.04

PROJECT NO. 936-16 PARCEL MAP 315-15 NO. OF PARS. 1 A. P. No. 692-121-49

BILLING NO.	LOCATED ON PAR	UNIT NO.	COMMON AREA
936-16-046	Par 1	101	Und. 1/4 Int in Par 1
936-16-047	"	102	"
936-16-048	"	201	"
936-16-049	"	202	"

CONDOMINIUM

INDEX, PARCEL MAP 318-12

PROJECT NO. 936-16 PARCEL MAP 318-12 NO. OF PARS. 1 A. P. No 692-121-50

BILLING NO.	LOCATED ON PAR	UNIT NO.	COMMON AREA
936-16-050	Par 1	101	Und. 1/4 Int in Par 1
936-16-051	"	102	"
936-16-052	"	201	"
936-16-053	"	202	"

CONDOMINIUM

INDEX, TRACT NO. 15820

69212.05

PROJECT NO 936-16 TRACT NO. 15820 NO. OF LOTS: 1 A. P. No 692-121-52

BILLING NO.	LOCATED ON LOT	UNIT NO.	COMMON AREA
936-16-054	Lot 1	1	Und. 1/5 Int in Lot 1
936-16-055	"	2	"
936-16-056	"	3	"
936-16-057	"	4	"
936-16-058	"	5	"

CONDOMINIUM

INDEX, PARCEL MAP 122-24

PROJECT NO. 936-16 PARCEL MAP 122-24 NO. PARS 1 A.P. NO. 692-122-46

BILLING NO.	LOCATED ON PAR	UNIT NO.	UNIT ELEMENTS Balcony, Patio Garage	COMMON AREA
936-16-001	Par 1	1	B,G	Und 2020/3380 int in Par 1
936-16-002	"	2	P,G	Und 1360/3380 int in Par 1

69212.06

CONDOMINIUM

INDEX, TRACT NO. 9951

PROJECT NO. 936-15 TRACT NO. 9951 NO. LOTS 1 A.P. NO. 692-122-47

BILLING NO.	LOCATED ON LOT	UNIT NO.	RESTRICTED COMMON AREA Balcony, Patio Garage, Parking	COMMON AREA
936-15-001	Lot 1	1	P 1-G,1-P	Und. 1/10 Int in Lot 1
936-15-002	"	2	P 2-G,2-P	"
936-15-003	"	3	P 3-G,3-P	"
936-15-004	"	4	B 4-G,4-P	"
936-15-005	"	5	B 5-G,5-P	"
936-15-006	"	6	B 6-G,6-P	"
936-15-007	"	7	7-G,7-P	"
936-15-008	"	8	8-G,8-P	"
936-15-009	"	9	9-G,9-P	"
936-15-010	"	10	10-G,10-P	"

CONDOMINIUM

INDEX, PARCEL MAP 142-13

PROJECT NO. 937-02 PARCEL MAP 142-13 NO. PARS 1 A.P. NO. 692-122-48

BILLING NO.	LOCATED ON PAR	UNIT NO.	COMMON AREA
937-02-001	Par 1	1	Und. 1/4 Int in Par 1
937-02-002	"	2	"
937-02-003	"	3	"
937-02-004	"	4	"

CONDOMINIUM 6921207

INDEX, PARCEL MAP 132-16

PROJECT NO. 936-16 PARCEL MAP 132-16 NO. PARS 1 A.P. NO. 692-122-49

BILLING NO.	LOCATED ON PAR	UNIT NO.	COMMON AREA
936-16-008	Par 1	1	Und 29.37% Int in Par 1
936-16-009	"	2	Und 29.37% Int in Par 1
936-16-010	"	3	Und 41.26% Int in Par 1

69212.08

CONDOMINIUM

INDEX, TRACT NO. 10824

PROJECT NO. 936-16 TRACT NO. 10824 NO. LOTS 1 A.P. NO. 692-122-50

BILLING NO.	LOCATED ON LOT	UNIT NO.	COMMON AREA
936-16-032	Lot 1	1	Und. 1/4 Int in Lot 1
936-16-033	"	2	"
936-16-034	"	3	"
936-16-035	"	4	"

THIS MAP WAS PREPARED FOR ORANGE COUNTY ASSESSOR DEPT. PURPOSES ONLY. THE ASSESSOR MAKES NO GUARANTEE AS TO ITS ACCURACY NOR ASSUMES ANY LIABILITY FOR OTHER USES. NOT TO BE REPRODUCED. ALL RIGHTS RESERVED.
© COPYRIGHT ORANGE COUNTY ASSESSOR 2017

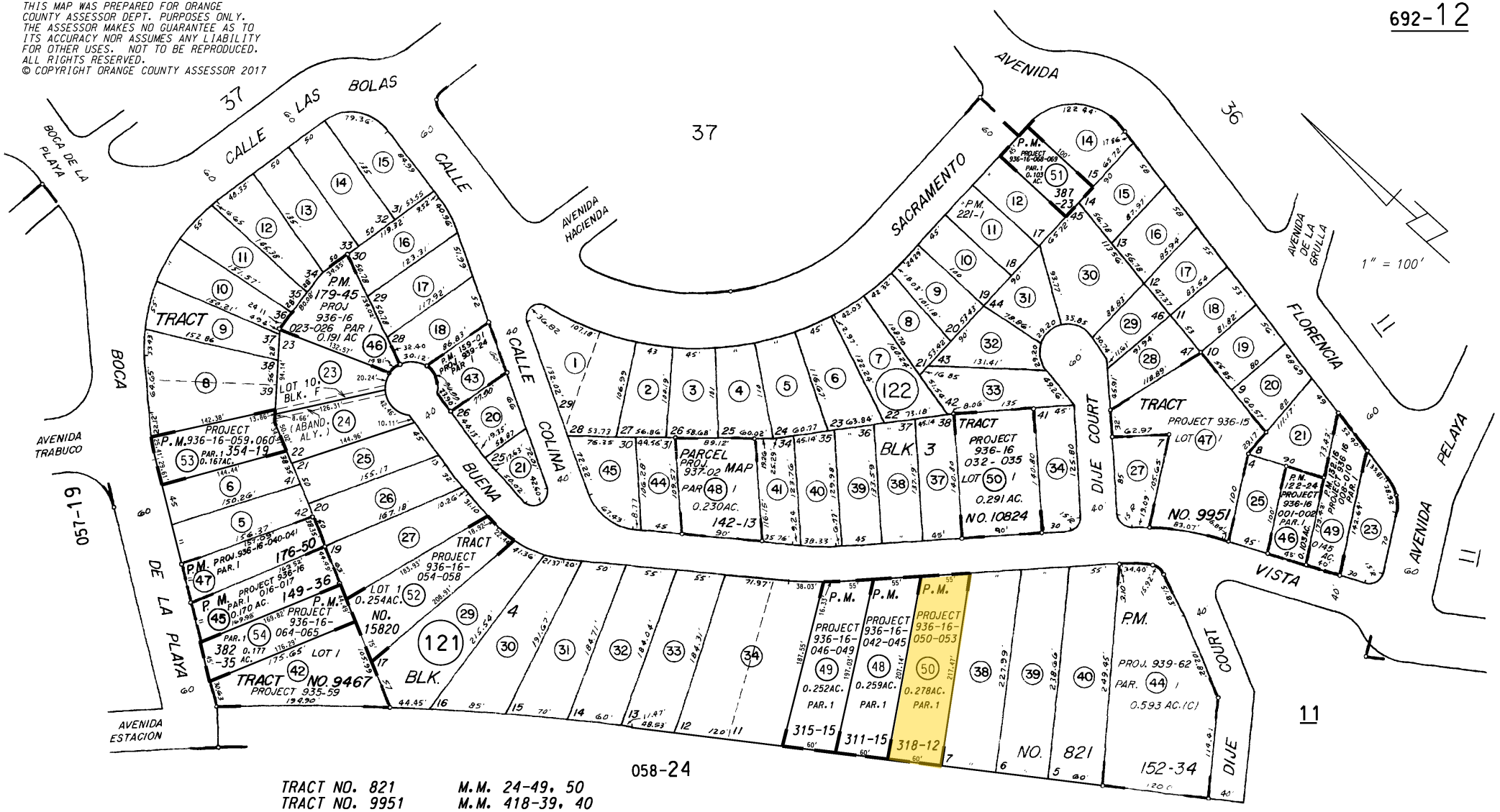

TRACT NO. 821	M.M. 24-49, 50	
TRACT NO. 9951	M.M. 418-39, 40	
TRACT NO. 9467	M.M. 421-15, 16	
TRACT NO. 10824	M.M. 527-15, 16	
TRACT NO. 15820	M.M. 822-47, 48	
PARCEL MAP	P.M. 122-24, 142-13, 149-36, 152-34	
PARCEL MAP	P.M. 159-1, 179-45, 176-50, 311-15	
PARCEL MAP	P.M. 315-15, 318-12, 354-19, 382-35	
PARCEL MAP	P.M. 387-23	

MARCH 1978

NOTE - ASSESSOR'S BLOCK & PARCEL NUMBERS SHOWN IN CIRCLES

ASSESSOR'S MAP BOOK 692 PAGE 12 COUNTY OF ORANGE

CONDOMINIUM

INDEX, TRACT NO. 9467

PROJECT NO. 935-59 TRACT NO. 9467 NO. LOTS 1 A.P. NO. 692-121-42

BILLING NO.	LOCATED ON LOT	UNIT NO.	UNIT ELEMENTS A=Residential B=Balcony	COMMON AREA
935-59-001	Lot 1	1	2-A,2-B	Und. 1/6 Int in Lot 1
935-59-002	"	2	3-A,B	"
935-59-003	"	3	A,B	"
935-59-004	"	4	2-A,B	"
935-59-005	"	5	A,2-B	"
935-59-006	"	6	A,2-B	"

69212.01

CONDOMINIUM

INDEX, PARCEL MAP 159-01

PROJECT NO. 939-24 PARCEL MAP 159-01 NO. PARS 1 A.P. NO. 692-121-43

BILLING NO.	LOCATED ON PAR	UNIT NO.	COMMON AREA
939-24-001	Par 1	A	Und. 1/2 Int in Par 1
939-24-002	"	B	"

CONDOMINIUM

INDEX, PARCEL MAP 152-34

PROJECT NO. 939-62 PARCEL MAP 152-34 NO. PARS 1 A.P. NO. 692-121-44

BILLING NO.	LOCATED ON PAR	UNIT NO.	COMMON AREA
939-62-001	Par 1	1	Und. 1/3 Int in Par 1
939-62-002	"	2	"
939-62-003	"	3	"

CONDOMINIUM 69212.02

INDEX, PARCEL MAP 149-36

PROJECT NO. 936-16 PARCEL MAP 149-36 NO. PARS 1 A.P. NO. 692-121-45

BILLING NO.	LOCATED ON PAR	UNIT NO.	COMMON AREA
936-16-016	Par 1	1	Und. 1/2 Int in Par 1
936-16-017	"	2	"

CONDOMINIUM

INDEX, PARCEL MAP 179-45

PROJECT NO. 936-16 PARCEL MAP 179-45 NO. PARS 1 A.P. NO. 692-121-46

BILLING NO.	LOCATED ON PAR	UNIT NO.	COMMON AREA
936-16-023	Par 1	1	Und. 1/4 Int in Par 1
936-16-024	"	2	"
936-16-025	"	3	"
936-16-026	"	4	"

CONDOMINIUM 69212.03

INDEX, PARCEL MAP 176-50

PROJECT NO. 936-16 PARCEL MAP 176-50 NO. PARS 1 A.P. NO. 692-121-47

BILLING NO.	LOCATED ON PAR	UNIT NO.	COMMON AREA
936-16-040	Par 1	1	Und. 1/2 Int in Par 1
936-16-041	"	2	"

CONDOMINIUM

INDEX, PARCEL MAP 311-15

PROJECT NO. 936-16 PARCEL MAP 311-15 NO. OF PARS 1 A P. No. 692-121-48

BILLING NO.	LOCATED ON PAR	UNIT NO.	COMMON AREA
936-16-042	Par 1	101	Und. 1/4 Int in Par 1
936-16-043	"	102	"
936-16-044	"	201	"
936-16-045	"	202	"

CONDOMINIUM

INDEX, PARCEL MAP 315-15

69212.04

PROJECT NO. 936-16 PARCEL MAP 315-15 NO. OF PARS. 1 A. P. No. 692-121-49

BILLING NO.	LOCATED ON PAR	UNIT NO.	COMMON AREA
936-16-046	Par 1	101	Und. 1/4 Int in Par 1
936-16-047	"	102	"
936-16-048	"	201	"
936-16-049	"	202	"

CONDOMINIUM

INDEX, PARCEL MAP 318-12

PROJECT NO. 936-16 PARCEL MAP 318-12 NO. OF PARS. 1 A. P. No 692-121-50

BILLING NO.	LOCATED ON PAR	UNIT NO.	COMMON AREA
936-16-050	Par 1	101	Und. 1/4 Int in Par 1
936-16-051	"	102	"
936-16-052	"	201	"
936-16-053	"	202	"

CONDOMINIUM

INDEX, TRACT NO. 15820

69212.05

PROJECT NO 936-16 TRACT NO. 15820 NO. OF LOTS: 1 A. P. No 692-121-52

BILLING NO.	LOCATED ON LOT	UNIT NO.	COMMON AREA
936-16-054	Lot 1	1	Und. 1/5 Int in Lot 1
936-16-055	"	2	"
936-16-056	"	3	"
936-16-057	"	4	"
936-16-058	"	5	"

CONDOMINIUM

INDEX, PARCEL MAP 122-24

PROJECT NO. 936-16 PARCEL MAP 122-24 NO. PARS 1 A.P. NO. 692-122-46

BILLING NO.	LOCATED ON PAR	UNIT NO.	UNIT ELEMENTS Balcony, Patio Garage	COMMON AREA
936-16-001	Par 1	1	B,G	Und 2020/3380 int in Par 1
936-16-002	"	2	P,G	Und 1360/3380 int in Par 1

69212.06

CONDOMINIUM

INDEX, TRACT NO. 9951

PROJECT NO. 936-15 TRACT NO. 9951 NO. LOTS 1 A.P. NO. 692-122-47

BILLING NO.	LOCATED ON LOT	UNIT NO.	RESTRICTED COMMON AREA Balcony, Patio Garage, Parking	COMMON AREA
936-15-001	Lot 1	1	P 1-G,1-P	Und. 1/10 Int in Lot 1
936-15-002	"	2	P 2-G,2-P	"
936-15-003	"	3	P 3-G,3-P	"
936-15-004	"	4	B 4-G,4-P	"
936-15-005	"	5	B 5-G,5-P	"
936-15-006	"	6	B 6-G,6-P	"
936-15-007	"	7	7-G,7-P	"
936-15-008	"	8	8-G,8-P	"
936-15-009	"	9	9-G,9-P	"
936-15-010	"	10	10-G,10-P	"

CONDOMINIUM

INDEX, PARCEL MAP 142-13

PROJECT NO. 937-02 PARCEL MAP 142-13 NO. PARS 1 A.P. NO. 692-122-48

BILLING NO.	LOCATED ON PAR	UNIT NO.	COMMON AREA
937-02-001	Par 1	1	Und. 1/4 Int in Par 1
937-02-002	"	2	"
937-02-003	"	3	"
937-02-004	"	4	"

CONDOMINIUM 6921207

INDEX, PARCEL MAP 132-16

PROJECT NO. 936-16 PARCEL MAP 132-16 NO. PARS 1 A.P. NO. 692-122-49

BILLING NO.	LOCATED ON PAR	UNIT NO.	COMMON AREA
936-16-008	Par 1	1	Und 29.37% Int in Par 1
936-16-009	"	2	Und 29.37% Int in Par 1
936-16-010	"	3	Und 41.26% Int in Par 1

69212.08

CONDOMINIUM

INDEX, TRACT NO. 10824

PROJECT NO. 936-16 TRACT NO. 10824 NO. LOTS 1 A.P. NO. 692-122-50

BILLING NO.	LOCATED ON LOT	UNIT NO.	COMMON AREA
936-16-032	Lot 1	1	Und. 1/4 Int in Lot 1
936-16-033	"	2	"
936-16-034	"	3	"
936-16-035	"	4	"

THIS MAP WAS PREPARED FOR ORANGE COUNTY ASSESSOR DEPT. PURPOSES ONLY. THE ASSESSOR MAKES NO GUARANTEE AS TO ITS ACCURACY NOR ASSUMES ANY LIABILITY FOR OTHER USES. NOT TO BE REPRODUCED. ALL RIGHTS RESERVED.
© COPYRIGHT ORANGE COUNTY ASSESSOR 2014

692-09

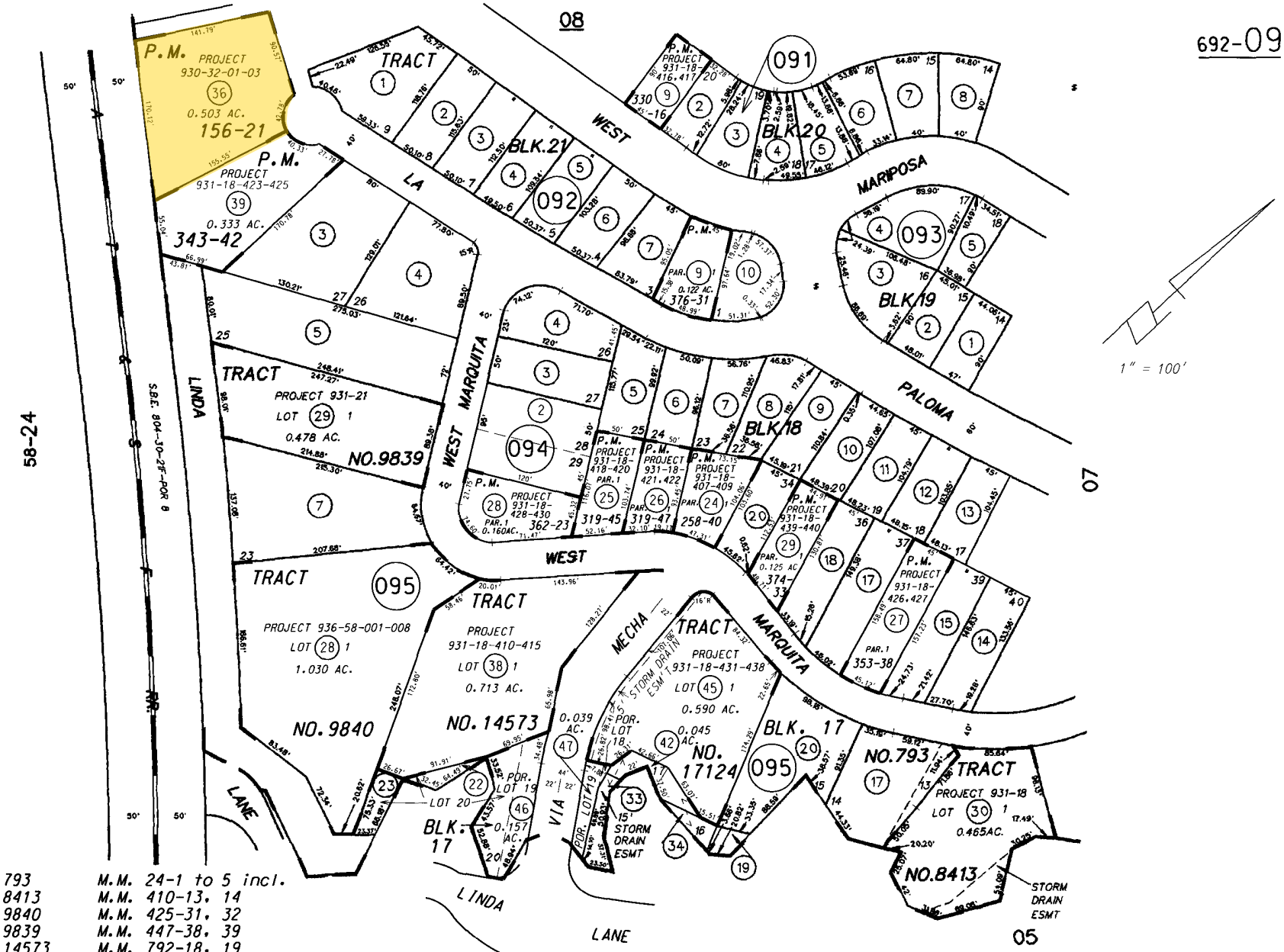

	TRACT NO. 793	M.M. 24-1 to 5 incl.
	TRACT NO. 8413	M.M. 410-13, 14
	TRACT NO. 9840	M.M. 425-31, 32
	TRACT NO. 9839	M.M. 447-38, 39
	TRACT NO. 14573	M.M. 792-18, 19
MARCH 1976	TRACT NO. 17124	M.M. 905-8 to 11 incl.
	PARCEL MAP	P.M. 156-21, 258-40, 330-16, 319-45, 319-47
	PARCEL MAP	P.M. 343-42, 353-38, 362-23, 374-33, 376-31

NOTE - ASSESSOR'S BLOCK & PARCEL NUMBERS SHOWN IN CIRCLES

ASSESSOR'S MAP BOOK 692 PAGE 09 COUNTY OF ORANGE

THIS MAP WAS PREPARED FOR ORANGE COUNTY ASSESSOR DEPT. PURPOSES ONLY. THE ASSESSOR MAKES NO GUARANTEE AS TO ITS ACCURACY NOR ASSUMES ANY LIABILITY FOR OTHER USES. NOT TO BE REPRODUCED. ALL RIGHTS RESERVED.
© COPYRIGHT ORANGE COUNTY ASSESSOR 2014

692-09

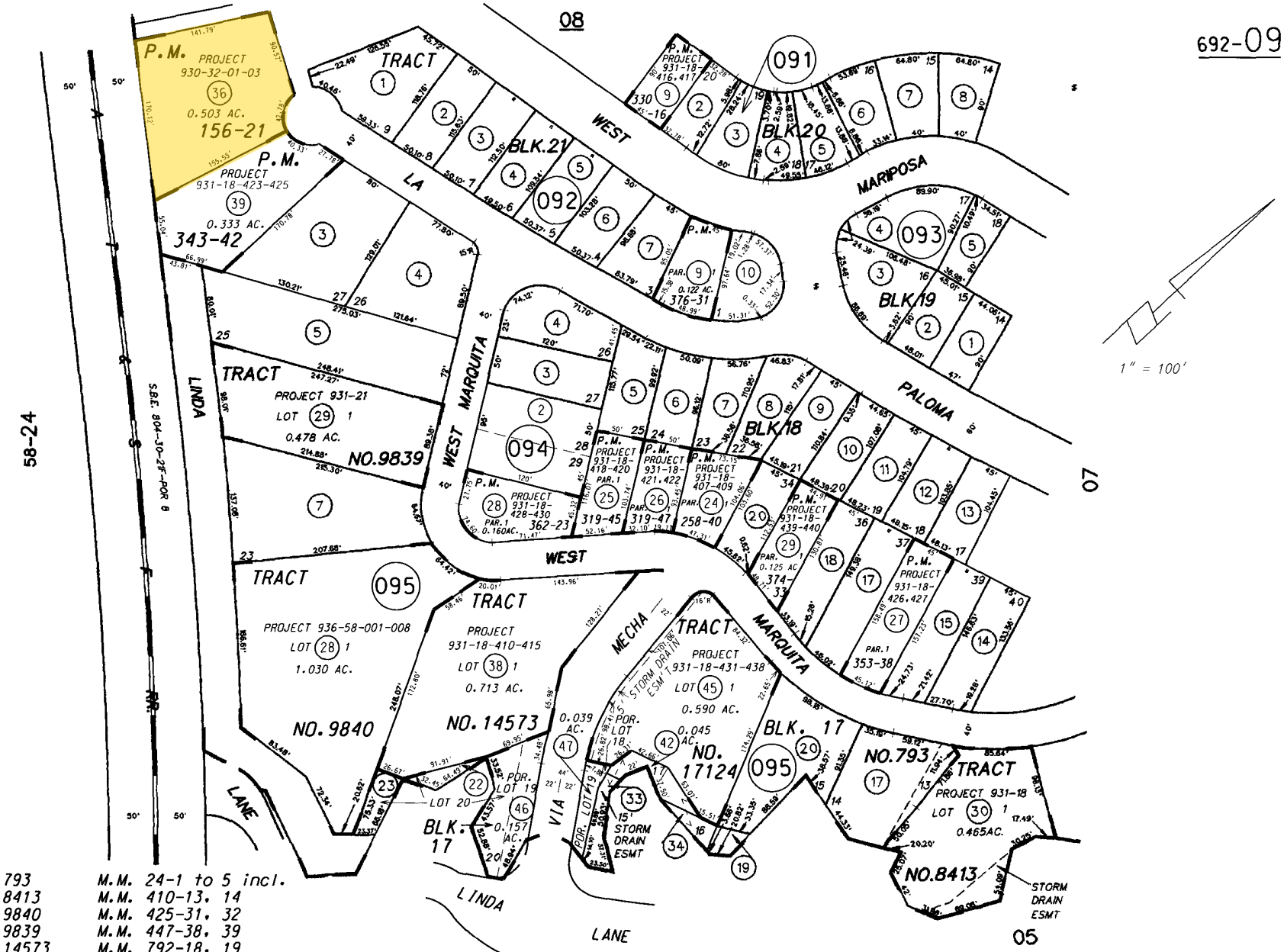

	TRACT NO. 793	M.M. 24-1 to 5 incl.
	TRACT NO. 8413	M.M. 410-13, 14
	TRACT NO. 9840	M.M. 425-31, 32
	TRACT NO. 9839	M.M. 447-38, 39
	TRACT NO. 14573	M.M. 792-18, 19
MARCH 1976	TRACT NO. 17124	M.M. 905-8 to 11 incl.
	PARCEL MAP	P.M. 156-21, 258-40, 330-16, 319-45, 319-47
	PARCEL MAP	P.M. 343-42, 353-38, 362-23, 374-33, 376-31

NOTE - ASSESSOR'S BLOCK & PARCEL NUMBERS SHOWN IN CIRCLES

ASSESSOR'S MAP BOOK 692 PAGE 09 COUNTY OF ORANGE

THIS MAP WAS PREPARED FOR ORANGE COUNTY ASSESSOR DEPT. PURPOSES ONLY. THE ASSESSOR MAKES NO GUARANTEE AS TO ITS ACCURACY NOR ASSUMES ANY LIABILITY FOR OTHER USES. NOT TO BE REPRODUCED. ALL RIGHTS RESERVED.
© COPYRIGHT ORANGE COUNTY ASSESSOR 2014

692-09

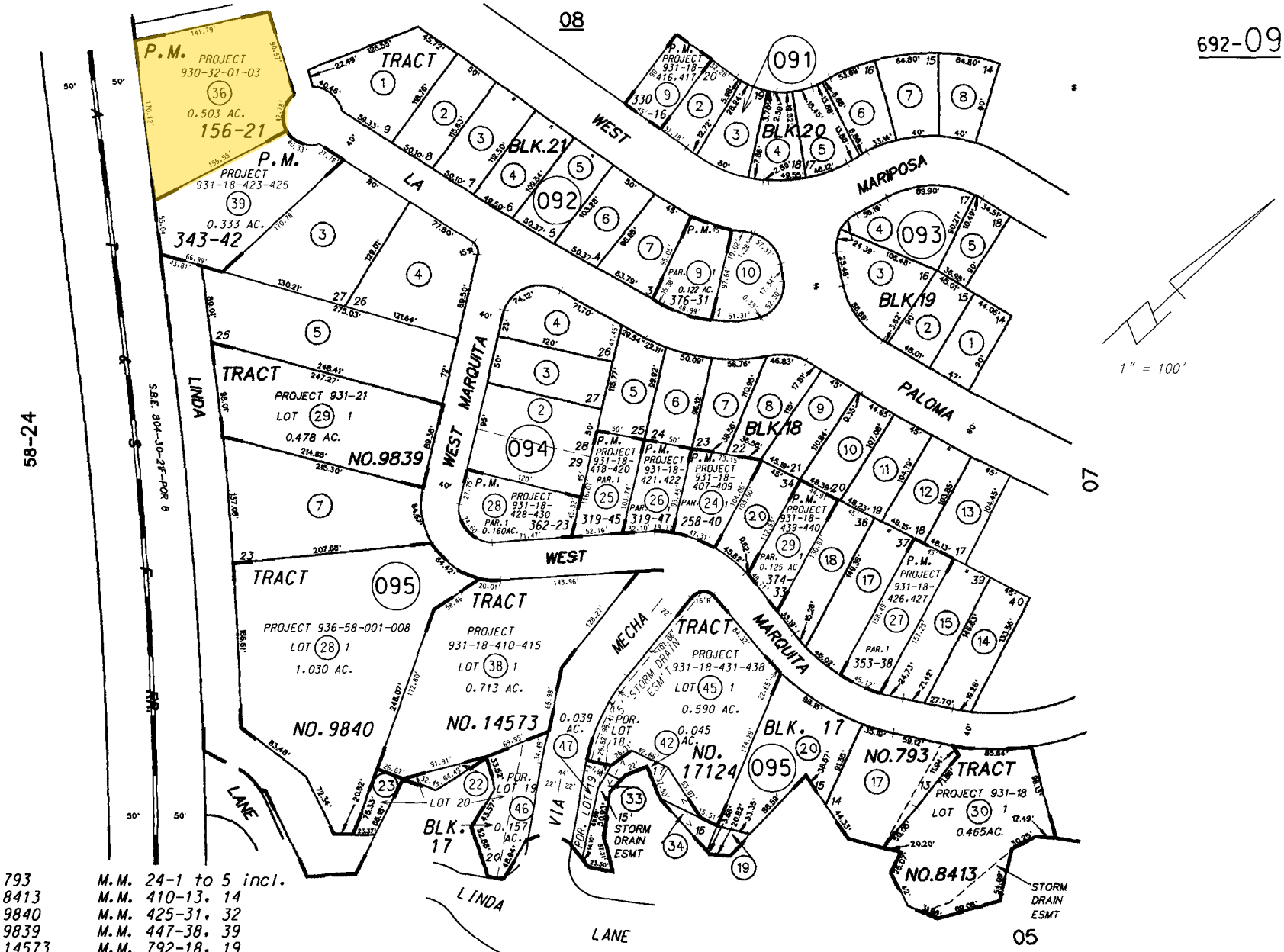

	TRACT NO. 793	M.M. 24-1 to 5 incl.
	TRACT NO. 8413	M.M. 410-13, 14
	TRACT NO. 9840	M.M. 425-31, 32
	TRACT NO. 9839	M.M. 447-38, 39
	TRACT NO. 14573	M.M. 792-18, 19
MARCH 1976	TRACT NO. 17124	M.M. 905-8 to 11 incl.
	PARCEL MAP	P.M. 156-21, 258-40, 330-16, 319-45, 319-47
	PARCEL MAP	P.M. 343-42, 353-38, 362-23, 374-33, 376-31

NOTE - ASSESSOR'S BLOCK & PARCEL NUMBERS SHOWN IN CIRCLES

ASSESSOR'S MAP BOOK 692 PAGE 09 COUNTY OF ORANGE

THIS MAP WAS PREPARED FOR ORANGE COUNTY ASSESSOR DEPT. PURPOSES ONLY. THE ASSESSOR MAKES NO GUARANTEE AS TO ITS ACCURACY NOR ASSUMES ANY LIABILITY FOR OTHER USES. NOT TO BE REPRODUCED. ALL RIGHTS RESERVED.
© COPYRIGHT ORANGE COUNTY ASSESSOR 2014

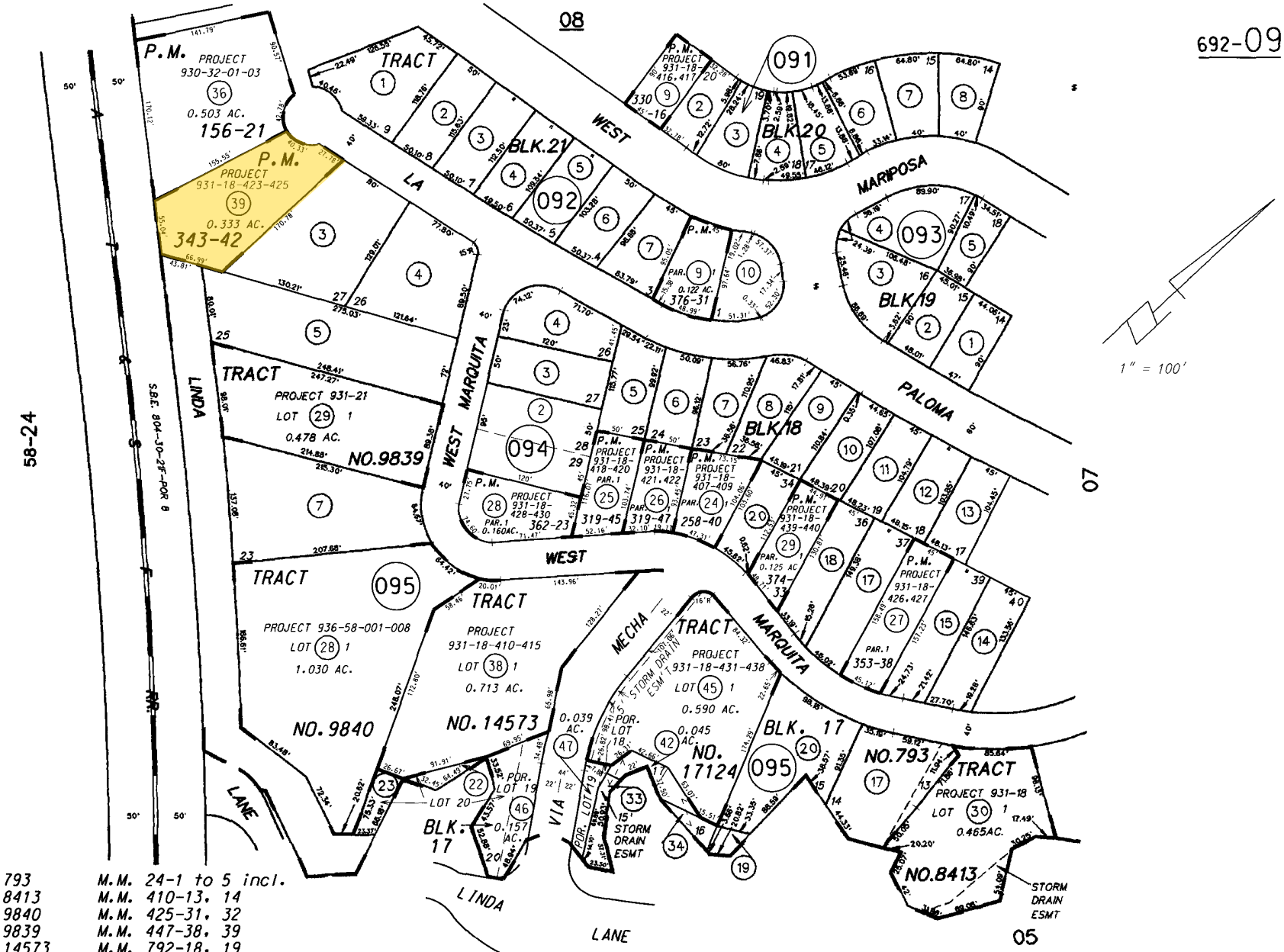

	TRACT NO. 793	M.M. 24-1 to 5 incl.
	TRACT NO. 8413	M.M. 410-13, 14
	TRACT NO. 9840	M.M. 425-31, 32
	TRACT NO. 9839	M.M. 447-38, 39
	TRACT NO. 14573	M.M. 792-18, 19
MARCH 1976	TRACT NO. 17124	M.M. 905-8 to 11 incl.
	PARCEL MAP	P.M. 156-21, 258-40, 330-16, 319-45, 319-47
	PARCEL MAP	P.M. 343-42, 353-38, 362-23, 374-33, 376-31

NOTE - ASSESSOR'S BLOCK & PARCEL NUMBERS SHOWN IN CIRCLES

ASSESSOR'S MAP BOOK 692 PAGE 09 COUNTY OF ORANGE

THIS MAP WAS PREPARED FOR ORANGE COUNTY ASSESSOR DEPT. PURPOSES ONLY. THE ASSESSOR MAKES NO GUARANTEE AS TO ITS ACCURACY NOR ASSUMES ANY LIABILITY FOR OTHER USES. NOT TO BE REPRODUCED. ALL RIGHTS RESERVED.
© COPYRIGHT ORANGE COUNTY ASSESSOR 2014

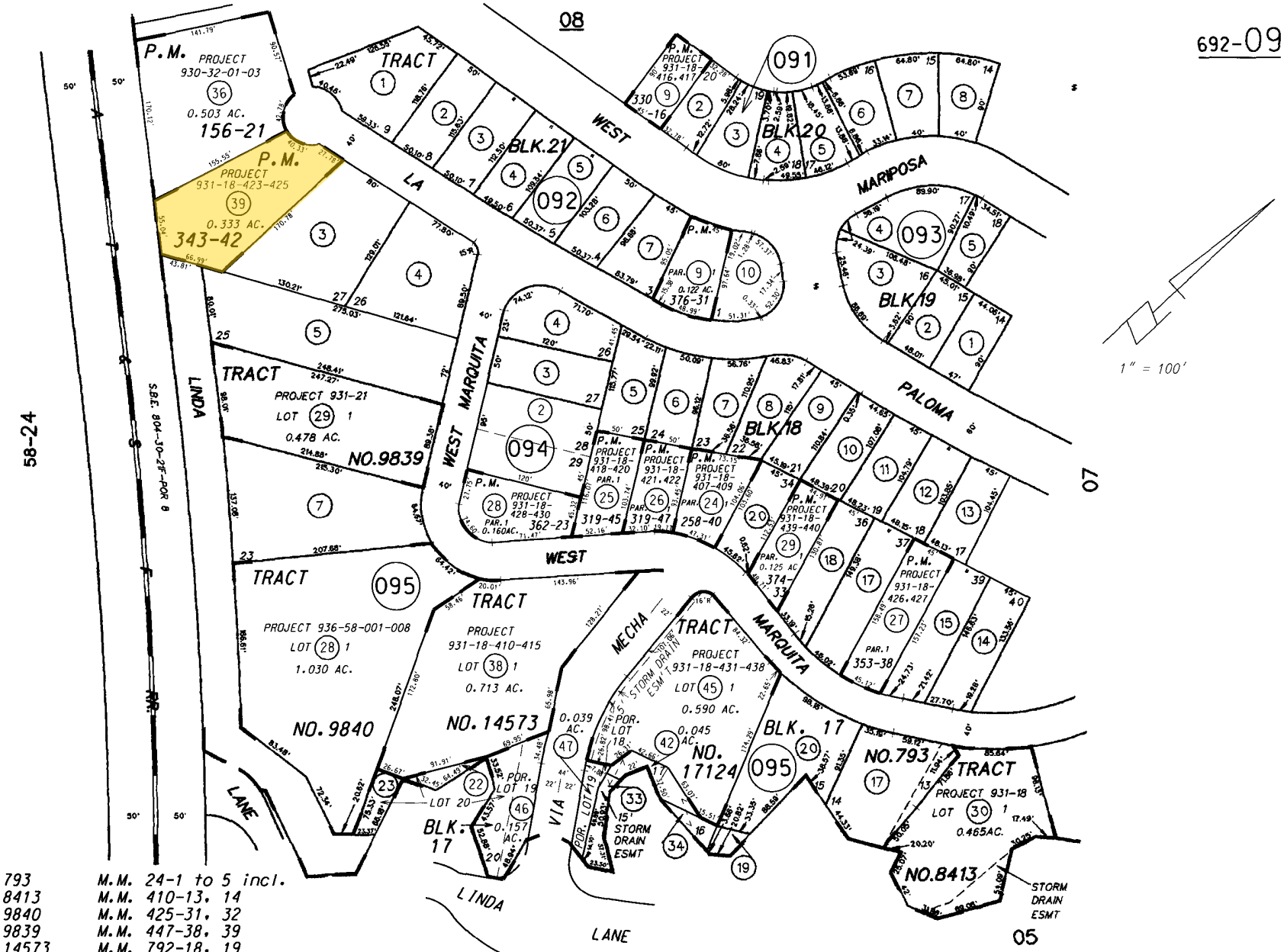

	TRACT NO. 793	M.M. 24-1 to 5 incl.
	TRACT NO. 8413	M.M. 410-13, 14
	TRACT NO. 9840	M.M. 425-31, 32
	TRACT NO. 9839	M.M. 447-38, 39
	TRACT NO. 14573	M.M. 792-18, 19
MARCH 1976	TRACT NO. 17124	M.M. 905-8 to 11 incl.
	PARCEL MAP	P.M. 156-21, 258-40, 330-16, 319-45, 319-47
	PARCEL MAP	P.M. 343-42, 353-38, 362-23, 374-33, 376-31

NOTE - ASSESSOR'S BLOCK & PARCEL NUMBERS SHOWN IN CIRCLES

ASSESSOR'S MAP BOOK 692 PAGE 09 COUNTY OF ORANGE

THIS MAP WAS PREPARED FOR ORANGE COUNTY ASSESSOR DEPT. PURPOSES ONLY. THE ASSESSOR MAKES NO GUARANTEE AS TO ITS ACCURACY NOR ASSUMES ANY LIABILITY FOR OTHER USES. NOT TO BE REPRODUCED. ALL RIGHTS RESERVED.
© COPYRIGHT ORANGE COUNTY ASSESSOR 2014

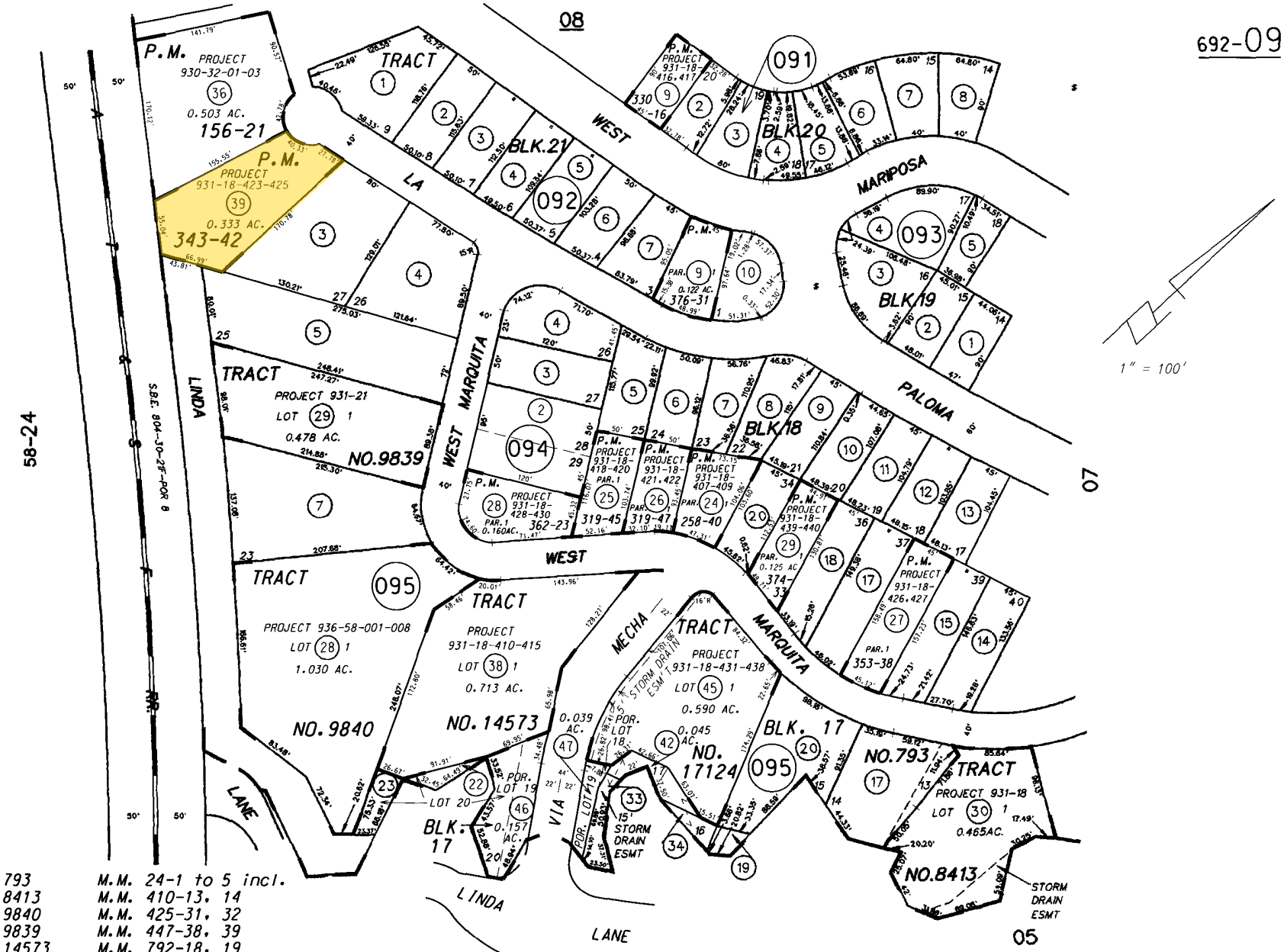

	TRACT NO. 793	M.M. 24-1 to 5 incl.
	TRACT NO. 8413	M.M. 410-13, 14
	TRACT NO. 9840	M.M. 425-31, 32
	TRACT NO. 9839	M.M. 447-38, 39
	TRACT NO. 14573	M.M. 792-18, 19
MARCH 1976	TRACT NO. 17124	M.M. 905-8 to 11 incl.
	PARCEL MAP	P.M. 156-21, 258-40, 330-16, 319-45, 319-47
	PARCEL MAP	P.M. 343-42, 353-38, 362-23, 374-33, 376-31

NOTE - ASSESSOR'S BLOCK & PARCEL NUMBERS SHOWN IN CIRCLES

ASSESSOR'S MAP BOOK 692 PAGE 09 COUNTY OF ORANGE

THIS MAP WAS PREPARED FOR ORANGE COUNTY ASSESSOR DEPT. PURPOSES ONLY. THE ASSESSOR MAKES NO GUARANTEE AS TO ITS ACCURACY NOR ASSUMES ANY LIABILITY FOR OTHER USES. NOT TO BE REPRODUCED. ALL RIGHTS RESERVED.
© COPYRIGHT ORANGE COUNTY ASSESSOR 2012

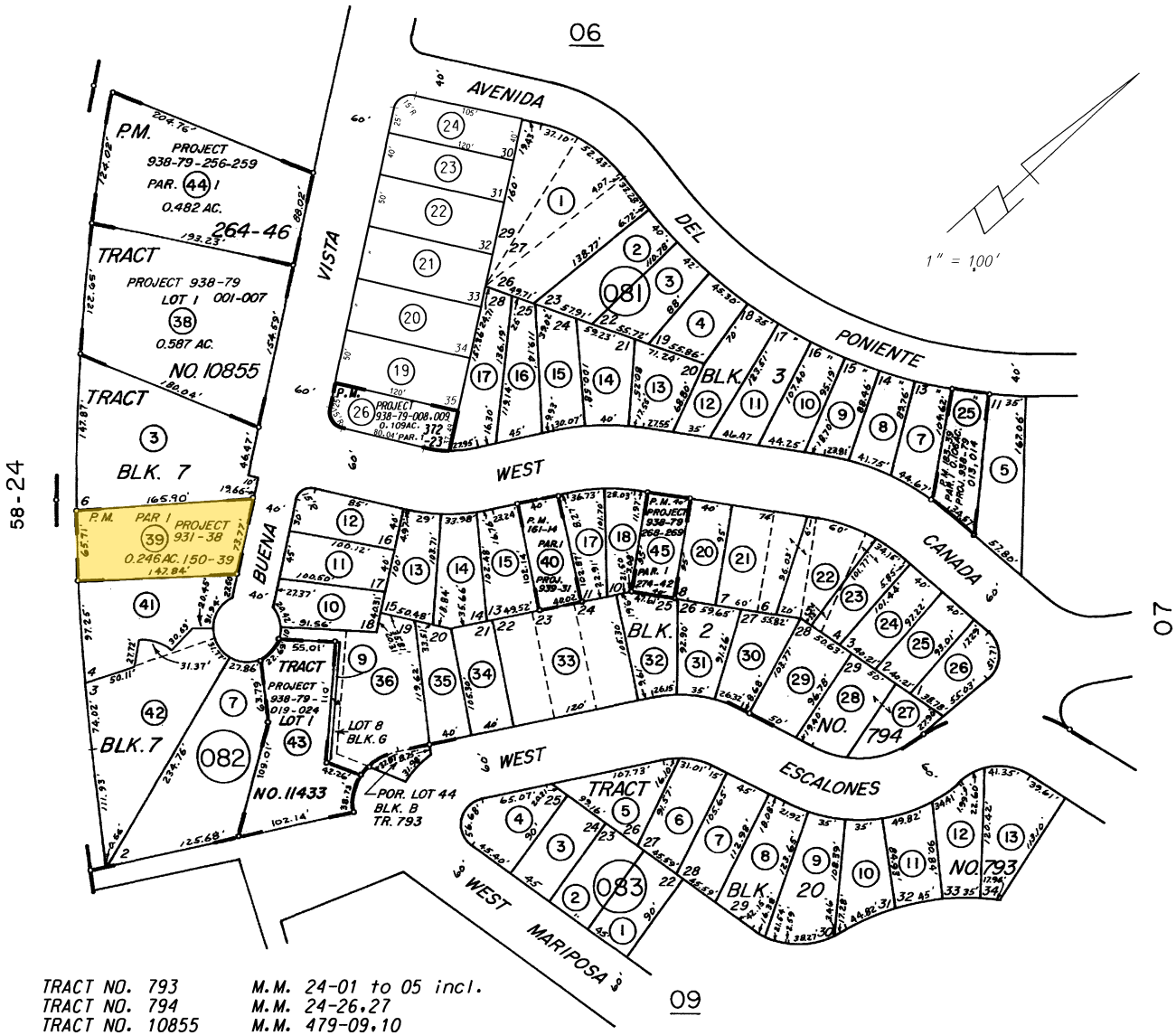

TRACT NO. 793	M.M. 24-01 to 05 incl.
TRACT NO. 794	M.M. 24-26,27
TRACT NO. 10855	M.M. 479-09,10
TRACT NO. 11433	M.M. 578-21,22
PARCEL MAPS	P.M. 150-39,161-14,183-39,264-46,
	P.M. 274-42,372-23

MARCH 1976

NOTE - ASSESSOR'S BLOCK & PARCEL NUMBERS SHOWN IN CIRCLES

ASSESSOR'S MAP BOOK 692 PAGE 08 COUNTY OF ORANGE

THIS MAP WAS PREPARED FOR ORANGE COUNTY ASSESSOR DEPT. PURPOSES ONLY. THE ASSESSOR MAKES NO GUARANTEE AS TO ITS ACCURACY NOR ASSUMES ANY LIABILITY FOR OTHER USES. NOT TO BE REPRODUCED. ALL RIGHTS RESERVED.
© COPYRIGHT ORANGE COUNTY ASSESSOR 2012

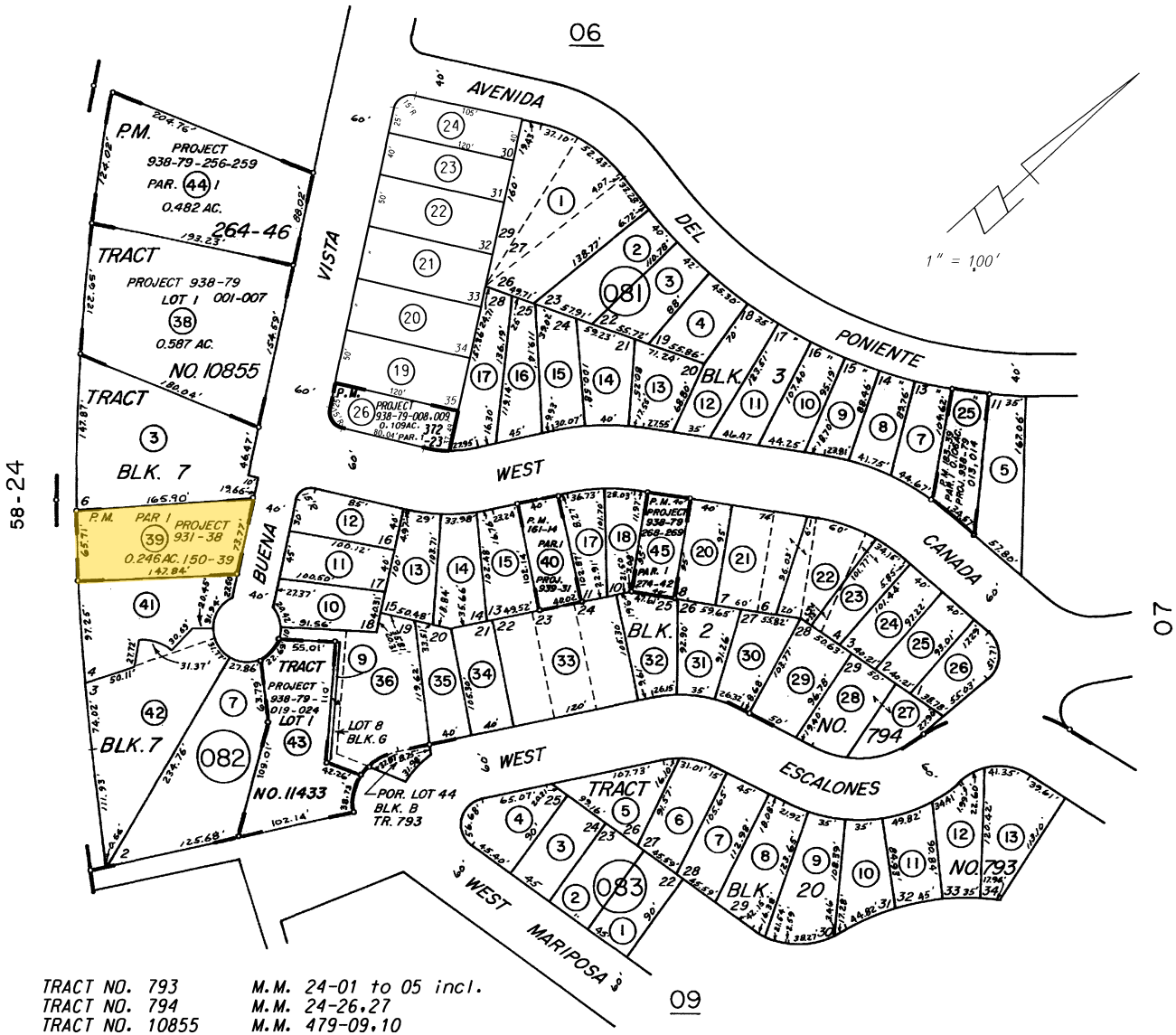

TRACT NO. 793	M.M. 24-01 to 05 incl.	
TRACT NO. 794	M.M. 24-26,27	
TRACT NO. 10855	M.M. 479-09,10	
TRACT NO. 11433	M.M. 578-21,22	
PARCEL MAPS	P.M. 150-39,161-14,183-39,264-46,	
	P.M. 274-42,372-23	

MARCH 1976

NOTE - ASSESSOR'S BLOCK & PARCEL NUMBERS SHOWN IN CIRCLES

ASSESSOR'S MAP BOOK 692 PAGE 08 COUNTY OF ORANGE

THIS MAP WAS PREPARED FOR ORANGE COUNTY ASSESSOR DEPT. PURPOSES ONLY. THE ASSESSOR MAKES NO GUARANTEE AS TO ITS ACCURACY NOR ASSUMES ANY LIABILITY FOR OTHER USES. NOT TO BE REPRODUCED. ALL RIGHTS RESERVED.
© COPYRIGHT ORANGE COUNTY ASSESSOR 2012

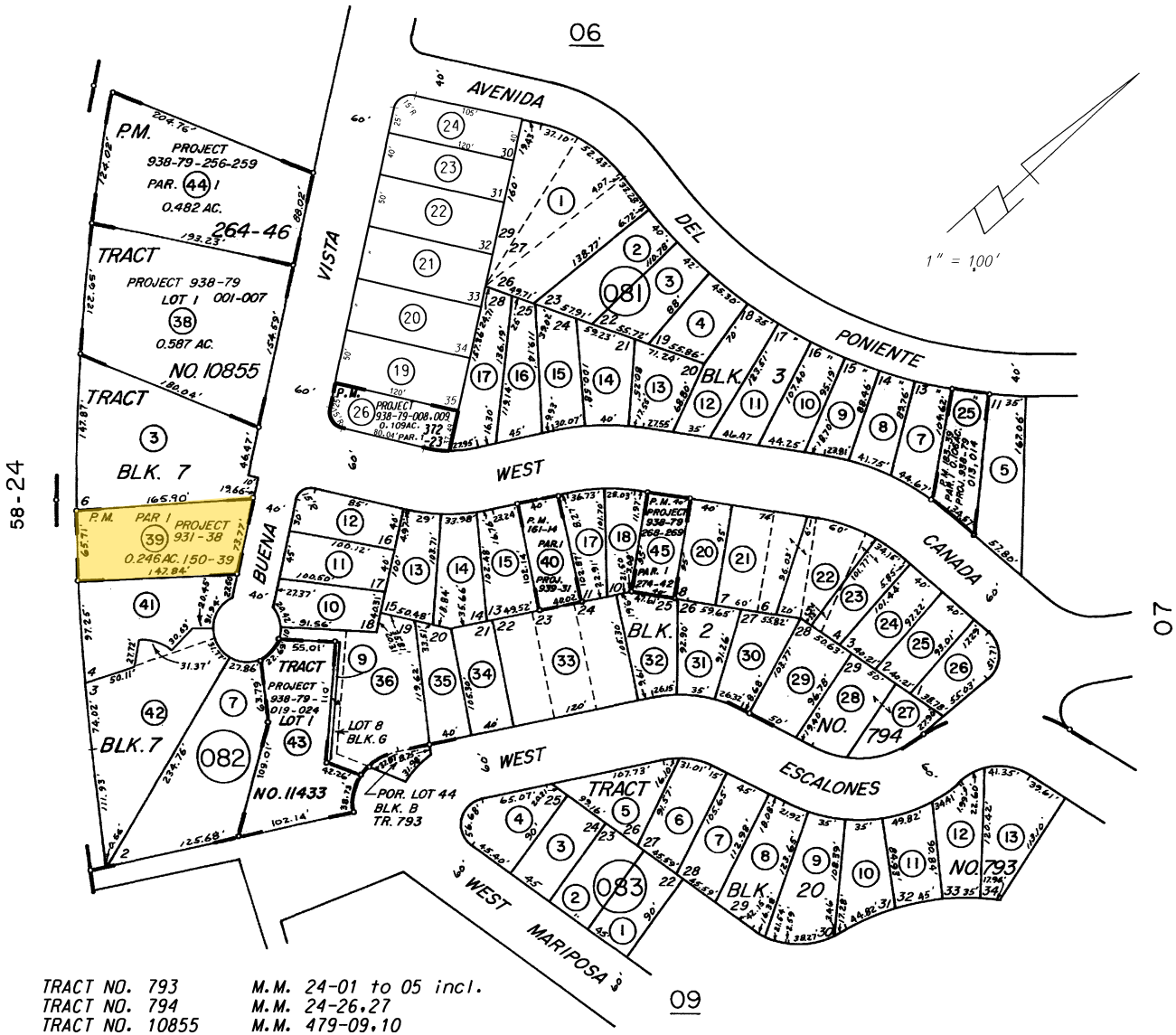

TRACT NO. 793	M.M. 24-01 to 05 incl.	
TRACT NO. 794	M.M. 24-26,27	
TRACT NO. 10855	M.M. 479-09,10	
TRACT NO. 11433	M.M. 578-21,22	
PARCEL MAPS	P.M. 150-39,161-14,183-39,264-46,	
	P.M. 274-42,372-23	

MARCH 1976

NOTE - ASSESSOR'S BLOCK & PARCEL NUMBERS SHOWN IN CIRCLES

ASSESSOR'S MAP BOOK 692 PAGE 08 COUNTY OF ORANGE

THIS MAP WAS PREPARED FOR ORANGE COUNTY ASSESSOR DEPT. PURPOSES ONLY. THE ASSESSOR MAKES NO GUARANTEE AS TO ITS ACCURACY NOR ASSUMES ANY LIABILITY FOR OTHER USES. NOT TO BE REPRODUCED. ALL RIGHTS RESERVED.
© COPYRIGHT ORANGE COUNTY ASSESSOR 2017

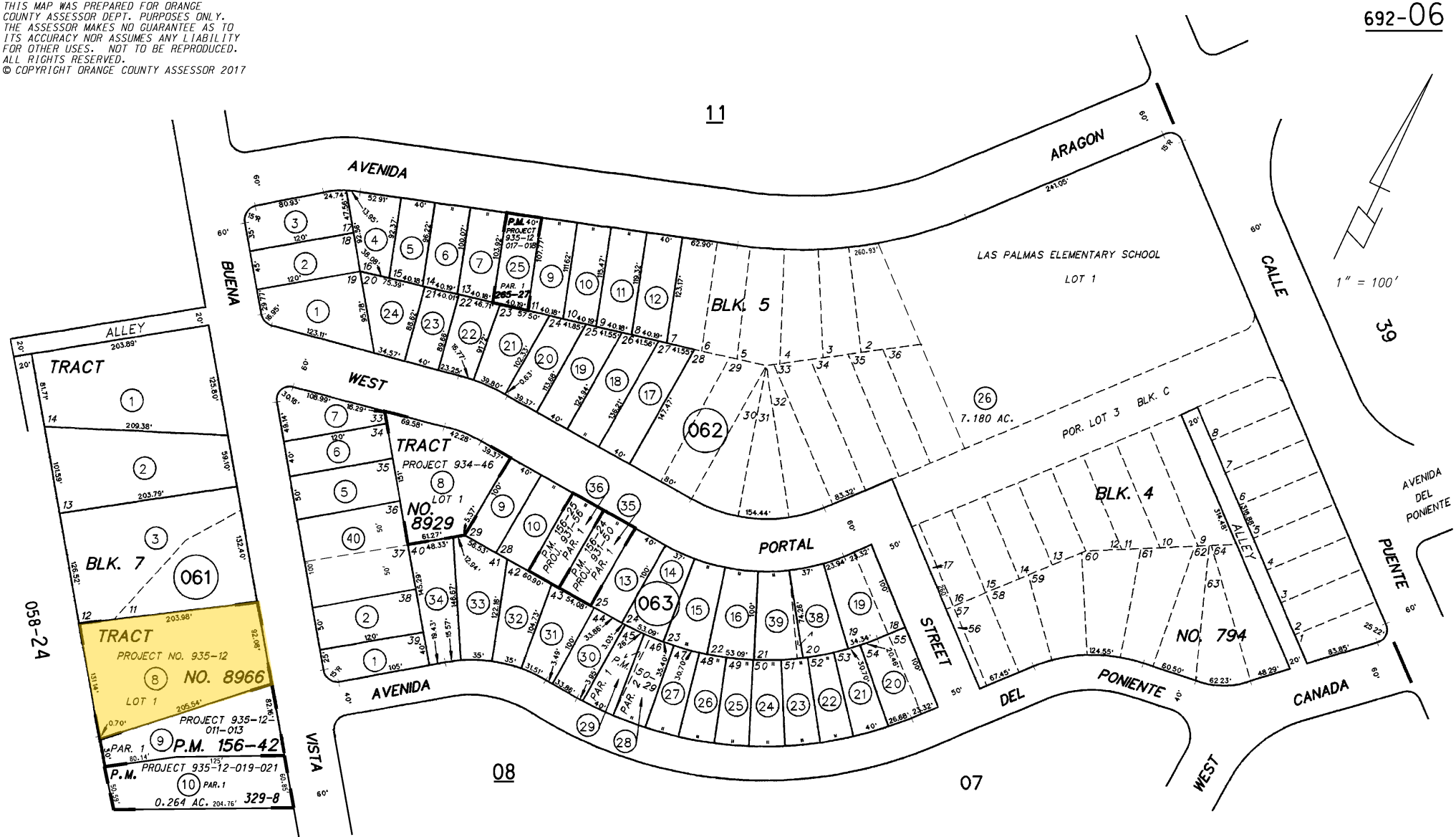

MARCH 1976

TRACT NO. 794	M.M. 24-26, 27
TRACT NO. 8929	M.M. 365-27, 28
TRACT NO. 8966	M.M. 397-29, 30
PARCEL MAP	P.M. 50-29, 156-24, 156-25, 156-42
PARCEL MAP	P.M. 265-27, 329-8

NOTE - ASSESSOR'S BLOCK & PARCEL NUMBERS SHOWN IN CIRCLES

ASSESSOR'S MAP BOOK 692 PAGE 06 COUNTY OF ORANGE

CONDOMINIUM

INDEX, TRACT NO. 8966

PROJECT NO. 935-12 TRACT NO. 8966 NO. LOTS 1 A.P. NO. 692-061-08

BILLING NO.	LOCATED ON LOT	UNIT NO.	UNIT ELEMENTS A=Residential Balcony, Patio	COMMON AREA
935-12-001	Lot 1	1	2A,B,P	Und. 1/6 Int in Lot 1
935-12-002	"	2	2A,B,P	"
935-12-003	"	3	2A,B,P	"
935-12-004	"	4	2A,2B	"
935-12-005	"	5	2A,2B	"
935-12-006	"	6	2A,2B	"

69206.01

CONDOMINIUM

INDEX, PARCEL MAP 156-42

PROJECT NO. 935-12 PARCEL MAP 156-42 NO. PARS 1 A.P. NO. 692-061-09

BILLING NO.	LOCATED ON PAR	UNIT NO.	COMMON AREA
935-12-011	Par 1	A	Und. 1/3 Int in Par 1
935-12-012	"	B	"
935-12-013	"	C	"

69206.02

CONDOMINIUM

INDEX, PARCEL MAP 329-8

PROJECT NO. 935-12 PARCEL MAP 329-8 NO. OF PARS. 1 A. P. No. 692-061-10

BILLING NO.	LOCATED ON PAR	UNIT NO.	COMMON AREA
935-12-019	Par 1	1	Und. 1/3 Int in Par 1
935-12-020	"	2	"
935-12-021	"	3	"

CONDOMINIUM

INDEX, PARCEL MAP 265-27

PROJECT NO. 935-12 PARCEL MAP 265-27 NO. PARS 1 A.P. NO. 692-062-25

BILLING NO.	LOCATED ON PAR	UNIT NO.	COMMON AREA
935-12-017	Par 1	1	Und. 1/2 Int in Par 1
935-12-018	"	2	"

CONDOMINIUM

INDEX, TRACT NO. 8929

PROJECT NO. 934-46 TRACT NO. 8929 NO. LOTS 1 A.P. NO. 692-063-08

BILLING NO.	LOCATED ON LOT	UNIT NO.	UNIT ELEMENTS A=Residential Balcony, Patio	COMMON AREA
934-46-001	Lot 1	1	2-A,B	Und. 1/7 Int in Lot 1
934-46-002	"	2	2-A,B	"
934-46-003	"	3	2-A,2-B	"
934-46-004	"	4	2-A,B,P	"
934-46-005	"	5	2-A,B	"
934-46-006	"	6	2-A,B	"
934-46-007	"	7	2-A,2-P	"

69206.03

CONDOMINIUM

INDEX, PARCEL MAP 156-24

PROJECT NO. 931-50 PARCEL MAP 156-24 NO. PARS 1 A.P. NO. 692-063-35

BILLING NO.	LOCATED ON PAR	UNIT NO.	COMMON AREA
931-50-401	Par 1	1	Und. 1/2 Int in Par 1
931-50-402	"	"	"

69206.04

CONDOMINIUM

INDEX, PARCEL MAP 156-25

PROJECT NO. 931-56 PARCEL MAP 156-25 NO. PARS 1 A.P. NO. 692-063-36

BILLING NO.	LOCATED ON PAR	UNIT NO.	COMMON AREA
931-56-401	Par 1	A	Und. 1/2 Int in Par 1
931-56-402	"	B	"

THIS MAP WAS PREPARED FOR ORANGE COUNTY ASSESSOR DEPT. PURPOSES ONLY. THE ASSESSOR MAKES NO GUARANTEE AS TO ITS ACCURACY NOR ASSUMES ANY LIABILITY FOR OTHER USES. NOT TO BE REPRODUCED. ALL RIGHTS RESERVED.
© COPYRIGHT ORANGE COUNTY ASSESSOR 2017

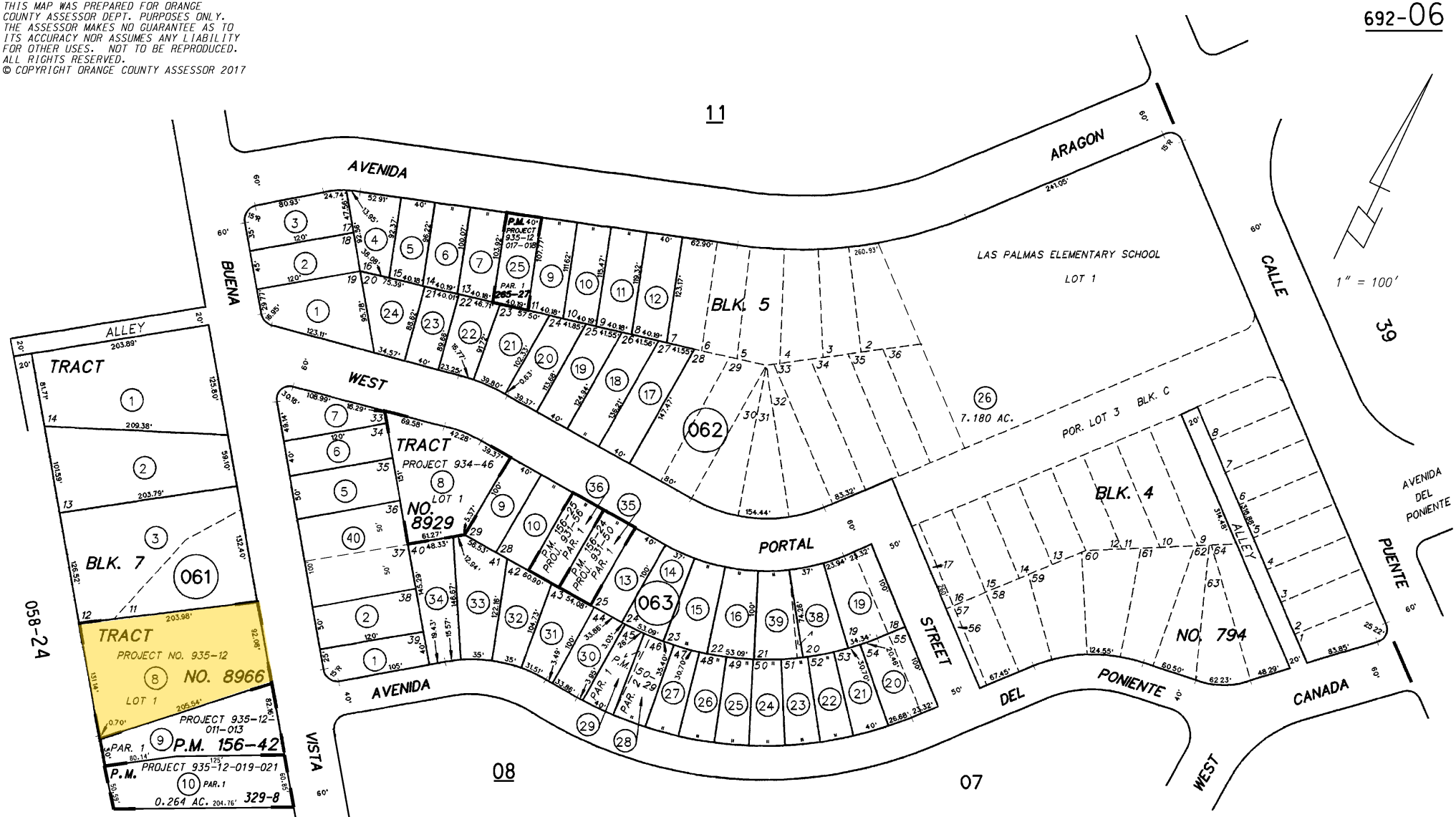

MARCH 1976	TRACT NO. 794	M.M. 24-26, 27
	TRACT NO. 8929	M.M. 365-27, 28
	TRACT NO. 8966	M.M. 397-29, 30
	PARCEL MAP	P.M. 50-29, 156-24, 156-25, 156-42
	PARCEL MAP	P.M. 265-27, 329-8

NOTE - ASSESSOR'S BLOCK & PARCEL NUMBERS SHOWN IN CIRCLES

ASSESSOR'S MAP BOOK 692 PAGE 06 COUNTY OF ORANGE

CONDOMINIUM

INDEX, TRACT NO. 8966

PROJECT NO. 935-12 TRACT NO. 8966 NO. LOTS 1 A.P. NO. 692-061-08

BILLING NO.	LOCATED ON LOT	UNIT NO.	UNIT ELEMENTS A=Residential Balcony, Patio	COMMON AREA
935-12-001	Lot 1	1	2A,B,P	Und. 1/6 Int in Lot 1
935-12-002	"	2	2A,B,P	"
935-12-003	"	3	2A,B,P	"
935-12-004	"	4	2A,2B	"
935-12-005	"	5	2A,2B	"
935-12-006	"	6	2A,2B	"

69206.01

CONDOMINIUM

INDEX, PARCEL MAP 156-42

PROJECT NO. 935-12 PARCEL MAP 156-42 NO. PARS 1 A.P. NO. 692-061-09

BILLING NO.	LOCATED ON PAR	UNIT NO.	COMMON AREA
935-12-011	Par 1	A	Und. 1/3 Int in Par 1
935-12-012	"	B	"
935-12-013	"	C	"

69206.02

CONDOMINIUM

INDEX, PARCEL MAP 329-8

PROJECT NO. 935-12 PARCEL MAP 329-8 NO. OF PARS. 1 A. P. No. 692-061-10

BILLING NO.	LOCATED ON PAR	UNIT NO.	COMMON AREA
935-12-019	Par 1	1	Und. 1/3 Int in Par 1
935-12-020	"	2	"
935-12-021	"	3	"

CONDOMINIUM

INDEX, PARCEL MAP 265-27

PROJECT NO. 935-12 PARCEL MAP 265-27 NO. PARS 1 A.P. NO. 692-062-25

BILLING NO.	LOCATED ON PAR	UNIT NO.	COMMON AREA
935-12-017	Par 1	1	Und. 1/2 Int in Par 1
935-12-018	"	2	"

CONDOMINIUM

INDEX, TRACT NO. 8929

PROJECT NO. 934-46 TRACT NO. 8929 NO. LOTS 1 A.P. NO. 692-063-08

BILLING NO.	LOCATED ON LOT	UNIT NO.	UNIT ELEMENTS A=Residential Balcony, Patio	COMMON AREA
934-46-001	Lot 1	1	2-A,B	Und. 1/7 Int in Lot 1
934-46-002	"	2	2-A,B	"
934-46-003	"	3	2-A,2-B	"
934-46-004	"	4	2-A,B,P	"
934-46-005	"	5	2-A,B	"
934-46-006	"	6	2-A,B	"
934-46-007	"	7	2-A,2-P	"

69206.03

CONDOMINIUM

INDEX, PARCEL MAP 156-24

PROJECT NO. 931-50 PARCEL MAP 156-24 NO. PARS 1 A.P. NO. 692-063-35

BILLING NO.	LOCATED ON PAR	UNIT NO.	COMMON AREA
931-50-401	Par 1	1	Und. 1/2 Int in Par 1
931-50-402	"	"	"

69206.04

CONDOMINIUM

INDEX, PARCEL MAP 156-25

PROJECT NO. 931-56 PARCEL MAP 156-25 NO. PARS 1 A.P. NO. 692-063-36

BILLING NO.	LOCATED ON PAR	UNIT NO.	COMMON AREA
931-56-401	Par 1	A	Und. 1/2 Int in Par 1
931-56-402	"	B	"

THIS MAP WAS PREPARED FOR ORANGE COUNTY ASSESSOR DEPT. PURPOSES ONLY. THE ASSESSOR MAKES NO GUARANTEE AS TO ITS ACCURACY NOR ASSUMES ANY LIABILITY FOR OTHER USES. NOT TO BE REPRODUCED. ALL RIGHTS RESERVED.
© COPYRIGHT ORANGE COUNTY ASSESSOR 2017

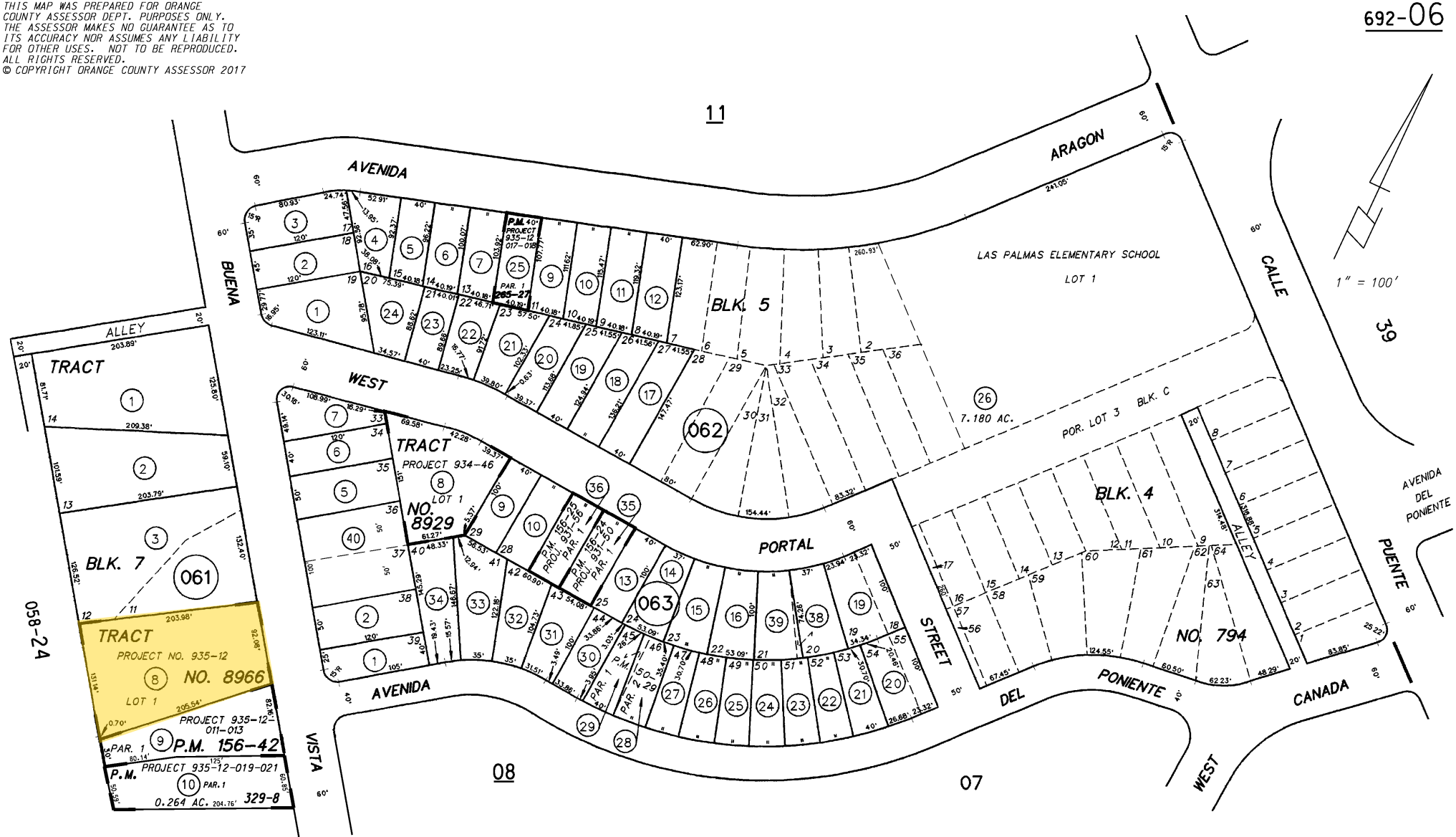

MARCH 1976

TRACT NO. 794	M.M. 24-26, 27
TRACT NO. 8929	M.M. 365-27, 28
TRACT NO. 8966	M.M. 397-29, 30
PARCEL MAP	P.M. 50-29, 156-24, 156-25, 156-42
PARCEL MAP	P.M. 265-27, 329-8

NOTE - ASSESSOR'S BLOCK & PARCEL NUMBERS SHOWN IN CIRCLES

ASSESSOR'S MAP BOOK 692 PAGE 06 COUNTY OF ORANGE

CONDOMINIUM

INDEX, TRACT NO. 8966

PROJECT NO. 935-12 TRACT NO. 8966 NO. LOTS 1 A.P. NO. 692-061-08

BILLING NO.	LOCATED ON LOT	UNIT NO.	UNIT ELEMENTS A=Residential Balcony, Patio	COMMON AREA
935-12-001	Lot 1	1	2A,B,P	Und. 1/6 Int in Lot 1
935-12-002	"	2	2A,B,P	"
935-12-003	"	3	2A,B,P	"
935-12-004	"	4	2A,2B	"
935-12-005	"	5	2A,2B	"
935-12-006	"	6	2A,2B	"

69206.01

CONDOMINIUM

INDEX, PARCEL MAP 156-42

PROJECT NO. 935-12 PARCEL MAP 156-42 NO. PARS 1 A.P. NO. 692-061-09

BILLING NO.	LOCATED ON PAR	UNIT NO.	COMMON AREA
935-12-011	Par 1	A	Und. 1/3 Int in Par 1
935-12-012	"	B	"
935-12-013	"	C	"

69206.02

CONDOMINIUM

INDEX, PARCEL MAP 329-8

PROJECT NO. 935-12 PARCEL MAP 329-8 NO. OF PARS. 1 A. P. No. 692-061-10

BILLING NO.	LOCATED ON PAR	UNIT NO.	COMMON AREA
935-12-019	Par 1	1	Und. 1/3 Int in Par 1
935-12-020	"	2	"
935-12-021	"	3	"

CONDOMINIUM

INDEX, PARCEL MAP 265-27

PROJECT NO. 935-12 PARCEL MAP 265-27 NO. PARS 1 A.P. NO. 692-062-25

BILLING NO.	LOCATED ON PAR	UNIT NO.	COMMON AREA
935-12-017	Par 1	1	Und. 1/2 Int in Par 1
935-12-018	"	2	"

CONDOMINIUM

INDEX, TRACT NO. 8929

PROJECT NO. 934-46 TRACT NO. 8929 NO. LOTS 1 A.P. NO. 692-063-08

BILLING NO.	LOCATED ON LOT	UNIT NO.	UNIT ELEMENTS A=Residential Balcony, Patio	COMMON AREA
934-46-001	Lot 1	1	2-A,B	Und. 1/7 Int in Lot 1
934-46-002	"	2	2-A,B	"
934-46-003	"	3	2-A,2-B	"
934-46-004	"	4	2-A,B,P	"
934-46-005	"	5	2-A,B	"
934-46-006	"	6	2-A,B	"
934-46-007	"	7	2-A,2-P	"

69206.03

CONDOMINIUM

INDEX, PARCEL MAP 156-24

PROJECT NO. 931-50 PARCEL MAP 156-24 NO. PARS 1 A.P. NO. 692-063-35

BILLING NO.	LOCATED ON PAR	UNIT NO.	COMMON AREA
931-50-401	Par 1	1	Und. 1/2 Int in Par 1
931-50-402	"	"	"

69206.04

CONDOMINIUM

INDEX, PARCEL MAP 156-25

PROJECT NO. 931-56 PARCEL MAP 156-25 NO. PARS 1 A.P. NO. 692-063-36

BILLING NO.	LOCATED ON PAR	UNIT NO.	COMMON AREA
931-56-401	Par 1	A	Und. 1/2 Int in Par 1
931-56-402	"	B	"

THIS MAP WAS PREPARED FOR ORANGE COUNTY ASSESSOR DEPT. PURPOSES ONLY. THE ASSESSOR MAKES NO GUARANTEE AS TO ITS ACCURACY NOR ASSUMES ANY LIABILITY FOR OTHER USES. NOT TO BE REPRODUCED. ALL RIGHTS RESERVED.
© COPYRIGHT ORANGE COUNTY ASSESSOR 2017

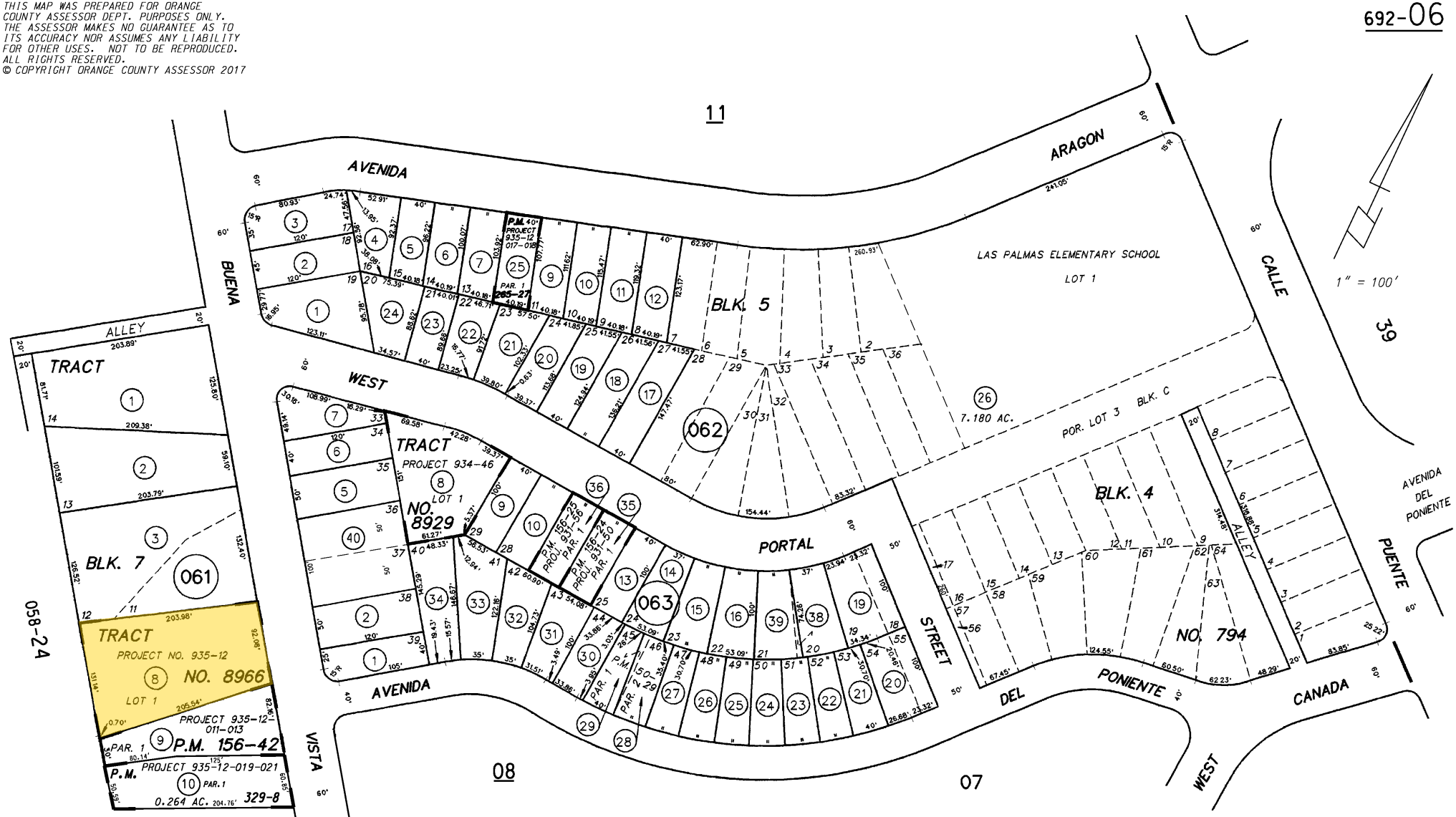

MARCH 1976

TRACT NO. 794	M.M. 24-26, 27
TRACT NO. 8929	M.M. 365-27, 28
TRACT NO. 8966	M.M. 397-29, 30
PARCEL MAP	P.M. 50-29, 156-24, 156-25, 156-42
PARCEL MAP	P.M. 265-27, 329-8

NOTE - ASSESSOR'S BLOCK & PARCEL NUMBERS SHOWN IN CIRCLES

ASSESSOR'S MAP BOOK 692 PAGE 06 COUNTY OF ORANGE

CONDOMINIUM

INDEX, TRACT NO. 8966

PROJECT NO. 935-12 TRACT NO. 8966 NO. LOTS 1 A.P. NO. 692-061-08

BILLING NO.	LOCATED ON LOT	UNIT NO.	UNIT ELEMENTS A=Residential Balcony, Patio	COMMON AREA
935-12-001	Lot 1	1	2A,B,P	Und. 1/6 Int in Lot 1
935-12-002	"	2	2A,B,P	"
935-12-003	"	3	2A,B,P	"
935-12-004	"	4	2A,2B	"
935-12-005	"	5	2A,2B	"
935-12-006	"	6	2A,2B	"

69206.01

CONDOMINIUM

INDEX, PARCEL MAP 156-42

PROJECT NO. 935-12 PARCEL MAP 156-42 NO. PARS 1 A.P. NO. 692-061-09

BILLING NO.	LOCATED ON PAR	UNIT NO.	COMMON AREA
935-12-011	Par 1	A	Und. 1/3 Int in Par 1
935-12-012	"	B	"
935-12-013	"	C	"

69206.02

CONDOMINIUM

INDEX, PARCEL MAP 329-8

PROJECT NO. 935-12 PARCEL MAP 329-8 NO. OF PARS. 1 A. P. No. 692-061-10

BILLING NO.	LOCATED ON PAR	UNIT NO.	COMMON AREA
935-12-019	Par 1	1	Und. 1/3 Int in Par 1
935-12-020	"	2	"
935-12-021	"	3	"

CONDOMINIUM

INDEX, PARCEL MAP 265-27

PROJECT NO. 935-12 PARCEL MAP 265-27 NO. PARS 1 A.P. NO. 692-062-25

BILLING NO.	LOCATED ON PAR	UNIT NO.	COMMON AREA
935-12-017	Par 1	1	Und. 1/2 Int in Par 1
935-12-018	"	2	"

CONDOMINIUM

INDEX, TRACT NO. 8929

PROJECT NO. 934-46 TRACT NO. 8929 NO. LOTS 1 A.P. NO. 692-063-08

BILLING NO.	LOCATED ON LOT	UNIT NO.	UNIT ELEMENTS A=Residential Balcony, Patio	COMMON AREA
934-46-001	Lot 1	1	2-A,B	Und. 1/7 Int in Lot 1
934-46-002	"	2	2-A,B	"
934-46-003	"	3	2-A,2-B	"
934-46-004	"	4	2-A,B,P	"
934-46-005	"	5	2-A,B	"
934-46-006	"	6	2-A,B	"
934-46-007	"	7	2-A,2-P	"

69206.03

CONDOMINIUM

INDEX, PARCEL MAP 156-24

PROJECT NO. 931-50 PARCEL MAP 156-24 NO. PARS 1 A.P. NO. 692-063-35

BILLING NO.	LOCATED ON PAR	UNIT NO.	COMMON AREA
931-50-401	Par 1	1	Und. 1/2 Int in Par 1
931-50-402	"	"	"

69206.04

CONDOMINIUM

INDEX, PARCEL MAP 156-25

PROJECT NO. 931-56 PARCEL MAP 156-25 NO. PARS 1 A.P. NO. 692-063-36

BILLING NO.	LOCATED ON PAR	UNIT NO.	COMMON AREA
931-56-401	Par 1	A	Und. 1/2 Int in Par 1
931-56-402	"	B	"

THIS MAP WAS PREPARED FOR ORANGE COUNTY ASSESSOR DEPT. PURPOSES ONLY. THE ASSESSOR MAKES NO GUARANTEE AS TO ITS ACCURACY NOR ASSUMES ANY LIABILITY FOR OTHER USES. NOT TO BE REPRODUCED. ALL RIGHTS RESERVED.
© COPYRIGHT ORANGE COUNTY ASSESSOR 2017

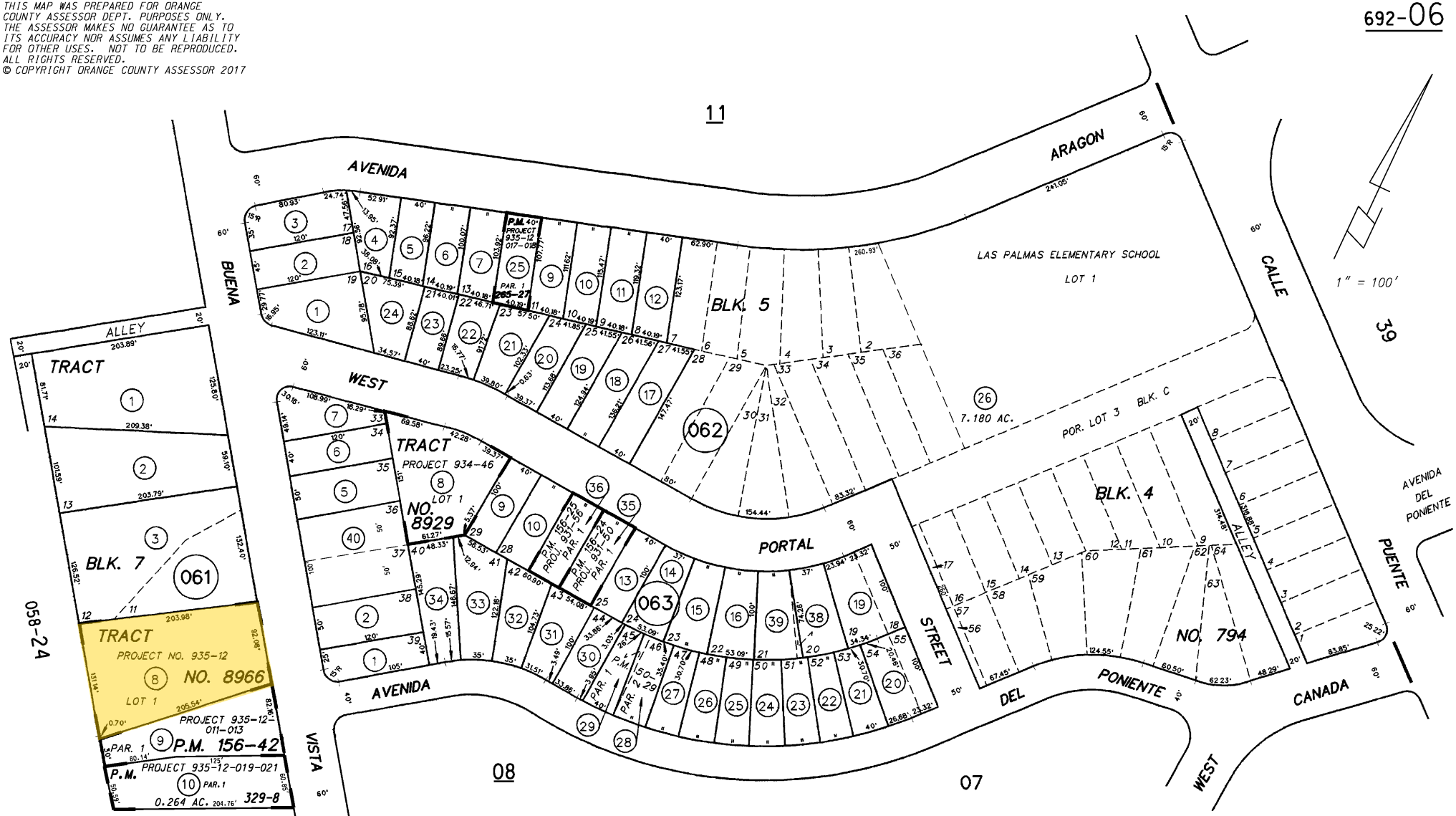

TRACT NO. 794	M.M. 24-26, 27	
TRACT NO. 8929	M.M. 365-27, 28	
TRACT NO. 8966	M.M. 397-29, 30	
PARCEL MAP	P.M. 50-29, 156-24, 156-25, 156-42	
PARCEL MAP	P.M. 265-27, 329-8	

MARCH 1976

NOTE - ASSESSOR'S BLOCK & PARCEL NUMBERS SHOWN IN CIRCLES

ASSESSOR'S MAP BOOK 692 PAGE 06 COUNTY OF ORANGE

CONDOMINIUM

INDEX, TRACT NO. 8966

PROJECT NO. 935-12 TRACT NO. 8966 NO. LOTS 1 A.P. NO. 692-061-08

BILLING NO.	LOCATED ON LOT	UNIT NO.	UNIT ELEMENTS A=Residential Balcony, Patio	COMMON AREA
935-12-001	Lot 1	1	2A,B,P	Und. 1/6 Int in Lot 1
935-12-002	"	2	2A,B,P	"
935-12-003	"	3	2A,B,P	"
935-12-004	"	4	2A,2B	"
935-12-005	"	5	2A,2B	"
935-12-006	"	6	2A,2B	"

69206.01

CONDOMINIUM

INDEX, PARCEL MAP 156-42

PROJECT NO. 935-12 PARCEL MAP 156-42 NO. PARS 1 A.P. NO. 692-061-09

BILLING NO.	LOCATED ON PAR	UNIT NO.	COMMON AREA
935-12-011	Par 1	A	Und. 1/3 Int in Par 1
935-12-012	"	B	"
935-12-013	"	C	"

69206.02

CONDOMINIUM

INDEX, PARCEL MAP 329-8

PROJECT NO. 935-12 PARCEL MAP 329-8 NO. OF PARS. 1 A. P. No. 692-061-10

BILLING NO.	LOCATED ON PAR	UNIT NO.	COMMON AREA
935-12-019	Par 1	1	Und. 1/3 Int in Par 1
935-12-020	"	2	"
935-12-021	"	3	"

CONDOMINIUM

INDEX, PARCEL MAP 265-27

PROJECT NO. 935-12 PARCEL MAP 265-27 NO. PARS 1 A.P. NO. 692-062-25

BILLING NO.	LOCATED ON PAR	UNIT NO.	COMMON AREA
935-12-017	Par 1	1	Und. 1/2 Int in Par 1
935-12-018	"	2	"

CONDOMINIUM

INDEX, TRACT NO. 8929

PROJECT NO. 934-46 TRACT NO. 8929 NO. LOTS 1 A.P. NO. 692-063-08

BILLING NO.	LOCATED ON LOT	UNIT NO.	UNIT ELEMENTS A=Residential Balcony, Patio	COMMON AREA
934-46-001	Lot 1	1	2-A,B	Und. 1/7 Int in Lot 1
934-46-002	"	2	2-A,B	"
934-46-003	"	3	2-A,2-B	"
934-46-004	"	4	2-A,B,P	"
934-46-005	"	5	2-A,B	"
934-46-006	"	6	2-A,B	"
934-46-007	"	7	2-A,2-P	"

69206.03

CONDOMINIUM

INDEX, PARCEL MAP 156-24

PROJECT NO. 931-50 PARCEL MAP 156-24 NO. PARS 1 A.P. NO. 692-063-35

BILLING NO.	LOCATED ON PAR	UNIT NO.	COMMON AREA
931-50-401	Par 1	1	Und. 1/2 Int in Par 1
931-50-402	"	"	"

69206.04

CONDOMINIUM

INDEX, PARCEL MAP 156-25

PROJECT NO. 931-56 PARCEL MAP 156-25 NO. PARS 1 A.P. NO. 692-063-36

BILLING NO.	LOCATED ON PAR	UNIT NO.	COMMON AREA
931-56-401	Par 1	A	Und. 1/2 Int in Par 1
931-56-402	"	B	"

THIS MAP WAS PREPARED FOR ORANGE COUNTY ASSESSOR DEPT. PURPOSES ONLY. THE ASSESSOR MAKES NO GUARANTEE AS TO ITS ACCURACY NOR ASSUMES ANY LIABILITY FOR OTHER USES. NOT TO BE REPRODUCED. ALL RIGHTS RESERVED.
© COPYRIGHT ORANGE COUNTY ASSESSOR 2017

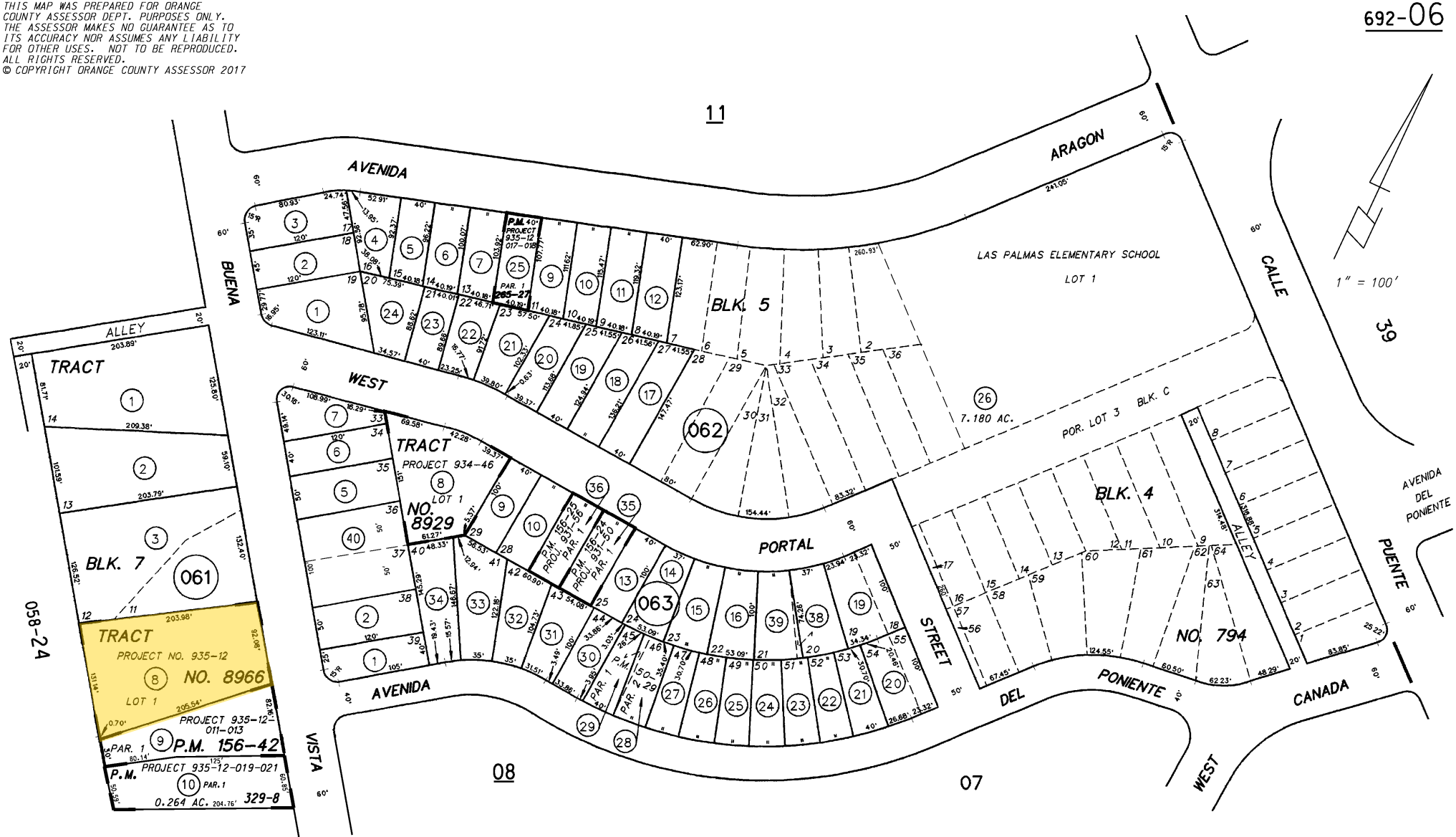

TRACT NO. 794	M.M. 24-26, 27	
TRACT NO. 8929	M.M. 365-27, 28	
TRACT NO. 8966	M.M. 397-29, 30	
PARCEL MAP	P.M. 50-29, 156-24, 156-25, 156-42	
PARCEL MAP	P.M. 265-27, 329-8	

MARCH 1976

NOTE - ASSESSOR'S BLOCK & PARCEL NUMBERS SHOWN IN CIRCLES

ASSESSOR'S MAP BOOK 692 PAGE 06 COUNTY OF ORANGE

CONDOMINIUM

INDEX, TRACT NO. 8966

PROJECT NO. 935-12 TRACT NO. 8966 NO. LOTS 1 A.P. NO. 692-061-08

BILLING NO.	LOCATED ON LOT	UNIT NO.	UNIT ELEMENTS A=Residential Balcony, Patio	COMMON AREA
935-12-001	Lot 1	1	2A,B,P	Und. 1/6 Int in Lot 1
935-12-002	"	2	2A,B,P	"
935-12-003	"	3	2A,B,P	"
935-12-004	"	4	2A,2B	"
935-12-005	"	5	2A,2B	"
935-12-006	"	6	2A,2B	"

69206.01

CONDOMINIUM

INDEX, PARCEL MAP 156-42

PROJECT NO. 935-12 PARCEL MAP 156-42 NO. PARS 1 A.P. NO. 692-061-09

BILLING NO.	LOCATED ON PAR	UNIT NO.	COMMON AREA
935-12-011	Par 1	A	Und. 1/3 Int in Par 1
935-12-012	"	B	"
935-12-013	"	C	"

69206.02

CONDOMINIUM

INDEX, PARCEL MAP 329-8

PROJECT NO. 935-12 PARCEL MAP 329-8 NO. OF PARS. 1 A. P. No. 692-061-10

BILLING NO.	LOCATED ON PAR	UNIT NO.	COMMON AREA
935-12-019	Par 1	1	Und. 1/3 Int in Par 1
935-12-020	"	2	"
935-12-021	"	3	"

CONDOMINIUM

INDEX, PARCEL MAP 265-27

PROJECT NO. 935-12 PARCEL MAP 265-27 NO. PARS 1 A.P. NO. 692-062-25

BILLING NO.	LOCATED ON PAR	UNIT NO.	COMMON AREA
935-12-017	Par 1	1	Und. 1/2 Int in Par 1
935-12-018	"	2	"

CONDOMINIUM

INDEX, TRACT NO. 8929

PROJECT NO. 934-46 TRACT NO. 8929 NO. LOTS 1 A.P. NO. 692-063-08

BILLING NO.	LOCATED ON LOT	UNIT NO.	UNIT ELEMENTS A=Residential Balcony, Patio	COMMON AREA
934-46-001	Lot 1	1	2-A,B	Und. 1/7 Int in Lot 1
934-46-002	"	2	2-A,B	"
934-46-003	"	3	2-A,2-B	"
934-46-004	"	4	2-A,B,P	"
934-46-005	"	5	2-A,B	"
934-46-006	"	6	2-A,B	"
934-46-007	"	7	2-A,2-P	"

69206.03

CONDOMINIUM

INDEX, PARCEL MAP 156-24

PROJECT NO. 931-50 PARCEL MAP 156-24 NO. PARS 1 A.P. NO. 692-063-35

BILLING NO.	LOCATED ON PAR	UNIT NO.	COMMON AREA
931-50-401	Par 1	1	Und. 1/2 Int in Par 1
931-50-402	"	"	"

69206.04

CONDOMINIUM

INDEX, PARCEL MAP 156-25

PROJECT NO. 931-56 PARCEL MAP 156-25 NO. PARS 1 A.P. NO. 692-063-36

BILLING NO.	LOCATED ON PAR	UNIT NO.	COMMON AREA
931-56-401	Par 1	A	Und. 1/2 Int in Par 1
931-56-402	"	B	"

THIS MAP WAS PREPARED FOR ORANGE COUNTY ASSESSOR DEPT. PURPOSES ONLY. THE ASSESSOR MAKES NO GUARANTEE AS TO ITS ACCURACY NOR ASSUMES ANY LIABILITY FOR OTHER USES. NOT TO BE REPRODUCED. ALL RIGHTS RESERVED.
© COPYRIGHT ORANGE COUNTY ASSESSOR 2017

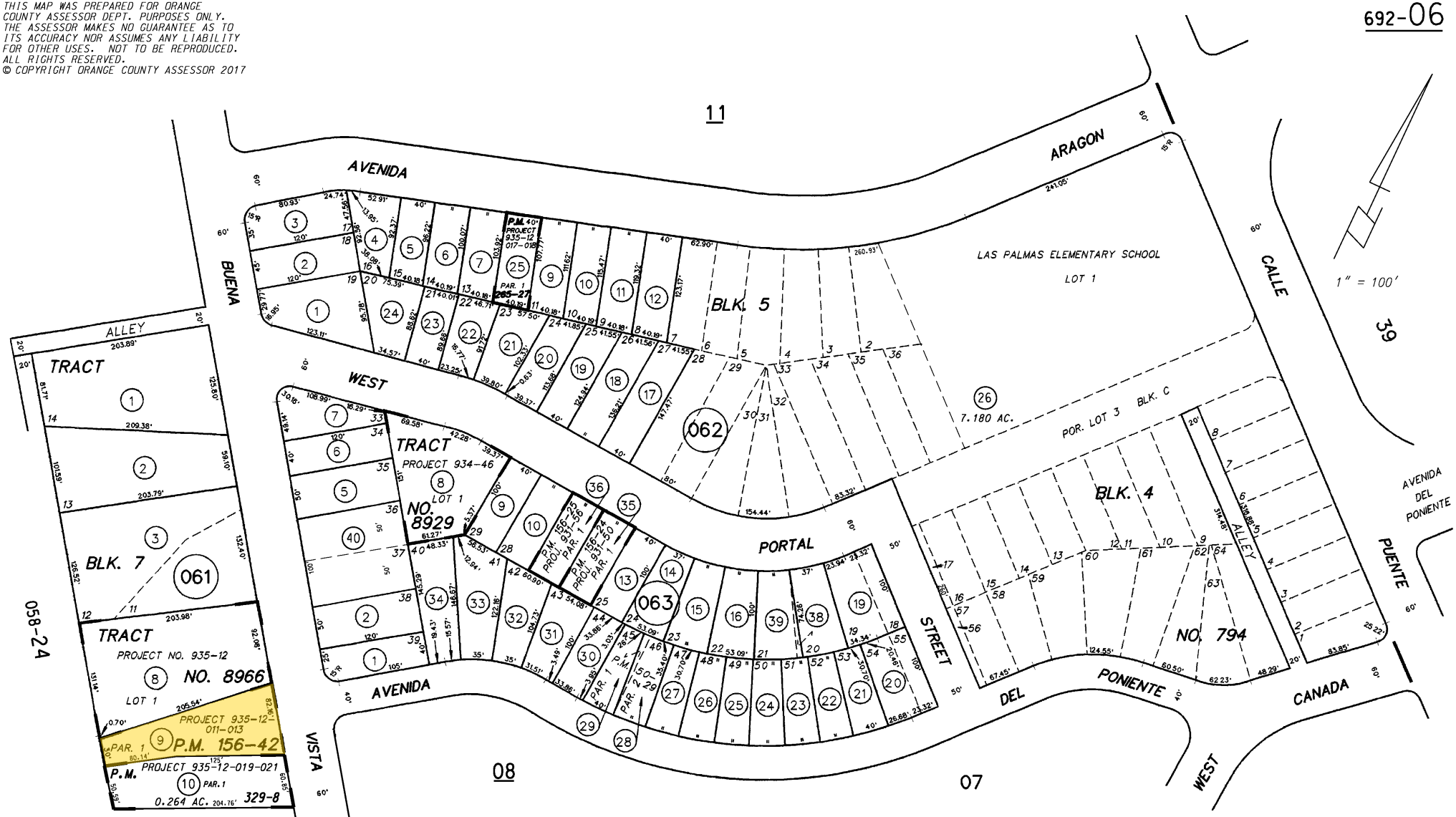

MARCH 1976

TRACT NO. 794	M.M. 24-26, 27
TRACT NO. 8929	M.M. 365-27, 28
TRACT NO. 8966	M.M. 397-29, 30
PARCEL MAP	P.M. 50-29, 156-24, 156-25, 156-42
PARCEL MAP	P.M. 265-27, 329-8

NOTE - ASSESSOR'S BLOCK & PARCEL NUMBERS SHOWN IN CIRCLES

ASSESSOR'S MAP BOOK 692 PAGE 06 COUNTY OF ORANGE

CONDOMINIUM

INDEX, TRACT NO. 8966

PROJECT NO. 935-12 TRACT NO. 8966 NO. LOTS 1 A.P. NO. 692-061-08

BILLING NO.	LOCATED ON LOT	UNIT NO.	UNIT ELEMENTS A=Residential Balcony, Patio	COMMON AREA
935-12-001	Lot 1	1	2A,B,P	Und. 1/6 Int in Lot 1
935-12-002	"	2	2A,B,P	"
935-12-003	"	3	2A,B,P	"
935-12-004	"	4	2A,2B	"
935-12-005	"	5	2A,2B	"
935-12-006	"	6	2A,2B	"

69206.01

CONDOMINIUM

INDEX, PARCEL MAP 156-42

PROJECT NO. 935-12 PARCEL MAP 156-42 NO. PARS 1 A.P. NO. 692-061-09

BILLING NO.	LOCATED ON PAR	UNIT NO.	COMMON AREA
935-12-011	Par 1	A	Und. 1/3 Int in Par 1
935-12-012	"	B	"
935-12-013	"	C	"

69206.02

CONDOMINIUM

INDEX, PARCEL MAP 329-8

PROJECT NO. 935-12 PARCEL MAP 329-8 NO. OF PARS. 1 A. P. No. 692-061-10

BILLING NO.	LOCATED ON PAR	UNIT NO.	COMMON AREA
935-12-019	Par 1	1	Und. 1/3 Int in Par 1
935-12-020	"	2	"
935-12-021	"	3	"

CONDOMINIUM

INDEX, PARCEL MAP 265-27

PROJECT NO. 935-12 PARCEL MAP 265-27 NO. PARS 1 A.P. NO. 692-062-25

BILLING NO.	LOCATED ON PAR	UNIT NO.	COMMON AREA
935-12-017	Par 1	1	Und. 1/2 Int in Par 1
935-12-018	"	2	"

CONDOMINIUM

INDEX, TRACT NO. 8929

PROJECT NO. 934-46 TRACT NO. 8929 NO. LOTS 1 A.P. NO. 692-063-08

BILLING NO.	LOCATED ON LOT	UNIT NO.	UNIT ELEMENTS A=Residential Balcony, Patio	COMMON AREA
934-46-001	Lot 1	1	2-A,B	Und. 1/7 Int in Lot 1
934-46-002	"	2	2-A,B	"
934-46-003	"	3	2-A,2-B	"
934-46-004	"	4	2-A,B,P	"
934-46-005	"	5	2-A,B	"
934-46-006	"	6	2-A,B	"
934-46-007	"	7	2-A,2-P	"

69206.03

CONDOMINIUM

INDEX, PARCEL MAP 156-24

PROJECT NO. 931-50 PARCEL MAP 156-24 NO. PARS 1 A.P. NO. 692-063-35

BILLING NO.	LOCATED ON PAR	UNIT NO.	COMMON AREA
931-50-401	Par 1	1	Und. 1/2 Int in Par 1
931-50-402	"	"	"

69206.04

CONDOMINIUM

INDEX, PARCEL MAP 156-25

PROJECT NO. 931-56 PARCEL MAP 156-25 NO. PARS 1 A.P. NO. 692-063-36

BILLING NO.	LOCATED ON PAR	UNIT NO.	COMMON AREA
931-56-401	Par 1	A	Und. 1/2 Int in Par 1
931-56-402	"	B	"

THIS MAP WAS PREPARED FOR ORANGE COUNTY ASSESSOR DEPT. PURPOSES ONLY. THE ASSESSOR MAKES NO GUARANTEE AS TO ITS ACCURACY NOR ASSUMES ANY LIABILITY FOR OTHER USES. NOT TO BE REPRODUCED. ALL RIGHTS RESERVED.
© COPYRIGHT ORANGE COUNTY ASSESSOR 2017

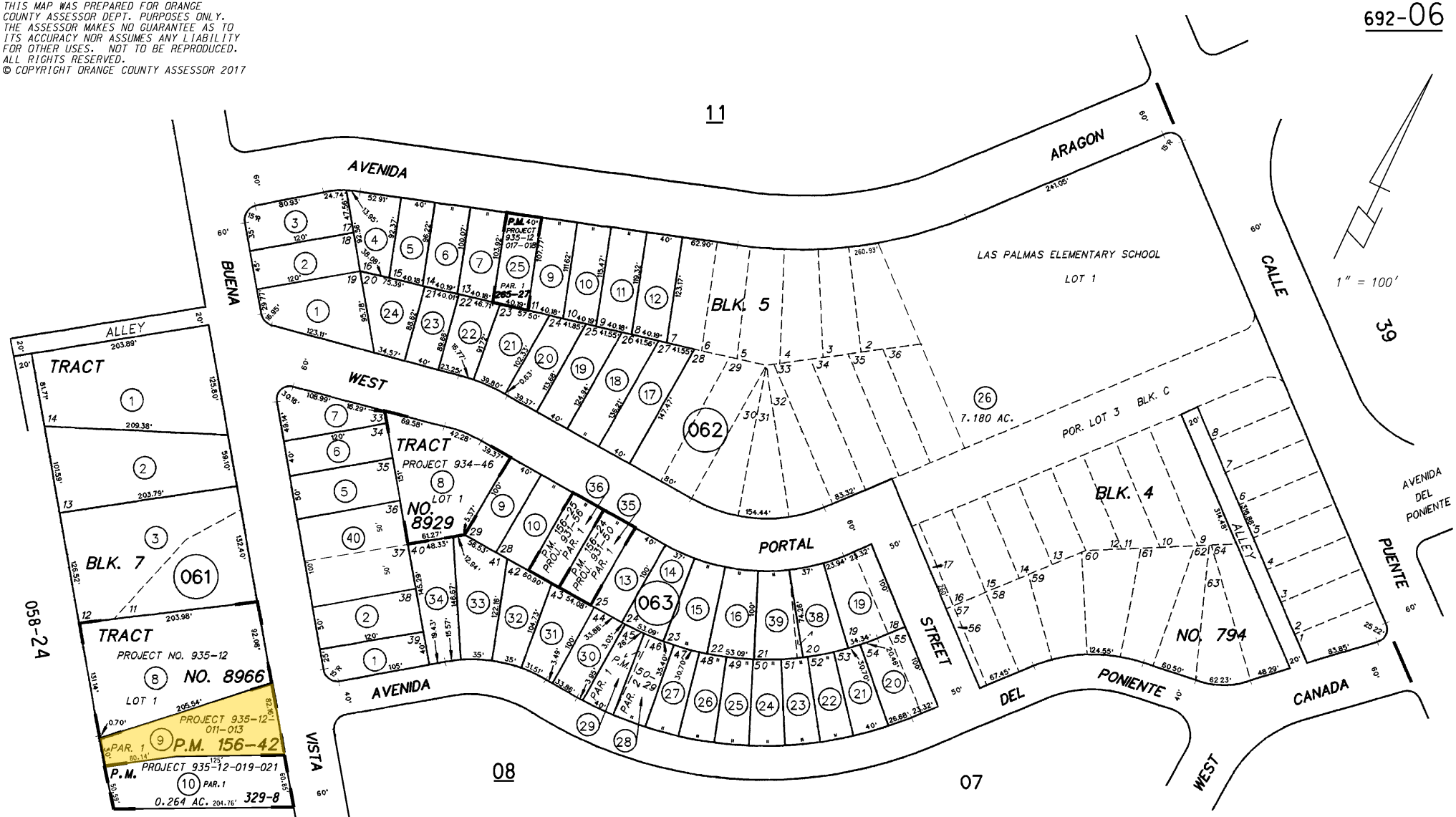

MARCH 1976

TRACT NO. 794	M.M. 24-26, 27
TRACT NO. 8929	M.M. 365-27, 28
TRACT NO. 8966	M.M. 397-29, 30
PARCEL MAP	P.M. 50-29, 156-24, 156-25, 156-42
PARCEL MAP	P.M. 265-27, 329-8

NOTE - ASSESSOR'S BLOCK & PARCEL NUMBERS SHOWN IN CIRCLES

ASSESSOR'S MAP BOOK 692 PAGE 06 COUNTY OF ORANGE

CONDOMINIUM

INDEX, TRACT NO. 8966

PROJECT NO. 935-12 TRACT NO. 8966 NO. LOTS 1 A.P. NO. 692-061-08

BILLING NO.	LOCATED ON LOT	UNIT NO.	UNIT ELEMENTS A=Residential Balcony, Patio	COMMON AREA
935-12-001	Lot 1	1	2A,B,P	Und. 1/6 Int in Lot 1
935-12-002	"	2	2A,B,P	"
935-12-003	"	3	2A,B,P	"
935-12-004	"	4	2A,2B	"
935-12-005	"	5	2A,2B	"
935-12-006	"	6	2A,2B	"

69206.01

CONDOMINIUM

INDEX, PARCEL MAP 156-42

PROJECT NO. 935-12 PARCEL MAP 156-42 NO. PARS 1 A.P. NO. 692-061-09

BILLING NO.	LOCATED ON PAR	UNIT NO.	COMMON AREA
935-12-011	Par 1	A	Und. 1/3 Int in Par 1
935-12-012	"	B	"
935-12-013	"	C	"

69206.02

CONDOMINIUM

INDEX, PARCEL MAP 329-8

PROJECT NO. 935-12 PARCEL MAP 329-8 NO. OF PARS. 1 A. P. No. 692-061-10

BILLING NO.	LOCATED ON PAR	UNIT NO.	COMMON AREA
935-12-019	Par 1	1	Und. 1/3 Int in Par 1
935-12-020	"	2	"
935-12-021	"	3	"

CONDOMINIUM

INDEX, PARCEL MAP 265-27

PROJECT NO. 935-12 PARCEL MAP 265-27 NO. PARS 1 A.P. NO. 692-062-25

BILLING NO.	LOCATED ON PAR	UNIT NO.	COMMON AREA
935-12-017	Par 1	1	Und. 1/2 Int in Par 1
935-12-018	"	2	"

CONDOMINIUM

INDEX, TRACT NO. 8929

PROJECT NO. 934-46 TRACT NO. 8929 NO. LOTS 1 A.P. NO. 692-063-08

BILLING NO.	LOCATED ON LOT	UNIT NO.	UNIT ELEMENTS A=Residential Balcony, Patio	COMMON AREA
934-46-001	Lot 1	1	2-A,B	Und. 1/7 Int in Lot 1
934-46-002	"	2	2-A,B	"
934-46-003	"	3	2-A,2-B	"
934-46-004	"	4	2-A,B,P	"
934-46-005	"	5	2-A,B	"
934-46-006	"	6	2-A,B	"
934-46-007	"	7	2-A,2-P	"

69206.03

CONDOMINIUM

INDEX, PARCEL MAP 156-24

PROJECT NO. 931-50 PARCEL MAP 156-24 NO. PARS 1 A.P. NO. 692-063-35

BILLING NO.	LOCATED ON PAR	UNIT NO.	COMMON AREA
931-50-401	Par 1	1	Und. 1/2 Int in Par 1
931-50-402	"	"	"

69206.04

CONDOMINIUM

INDEX, PARCEL MAP 156-25

PROJECT NO. 931-56 PARCEL MAP 156-25 NO. PARS 1 A.P. NO. 692-063-36

BILLING NO.	LOCATED ON PAR	UNIT NO.	COMMON AREA
931-56-401	Par 1	A	Und. 1/2 Int in Par 1
931-56-402	"	B	"

THIS MAP WAS PREPARED FOR ORANGE COUNTY ASSESSOR DEPT. PURPOSES ONLY. THE ASSESSOR MAKES NO GUARANTEE AS TO ITS ACCURACY NOR ASSUMES ANY LIABILITY FOR OTHER USES. NOT TO BE REPRODUCED. ALL RIGHTS RESERVED.
© COPYRIGHT ORANGE COUNTY ASSESSOR 2017

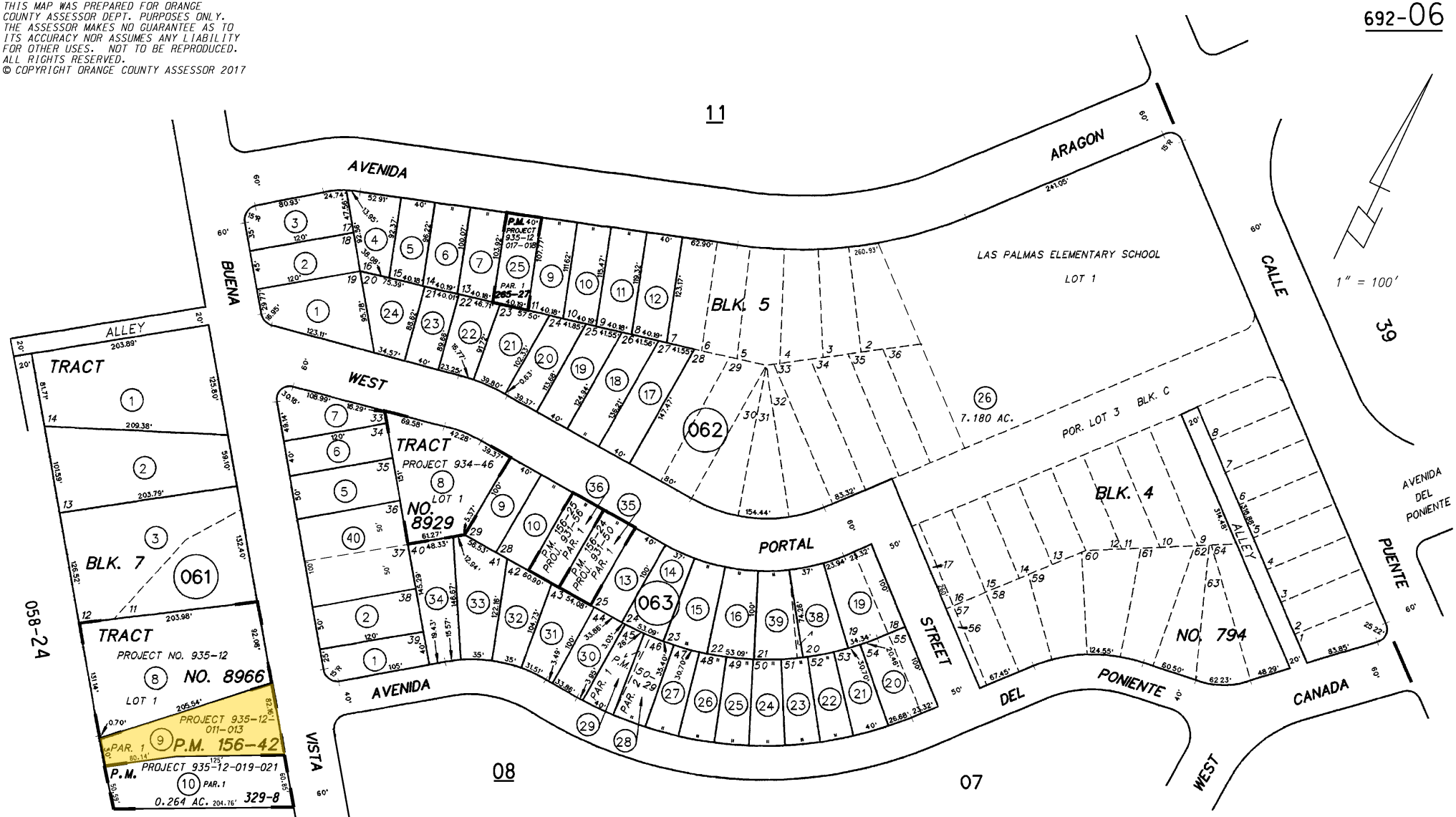

MARCH 1976

TRACT NO. 794	M.M. 24-26, 27
TRACT NO. 8929	M.M. 365-27, 28
TRACT NO. 8966	M.M. 397-29, 30
PARCEL MAP	P.M. 50-29, 156-24, 156-25, 156-42
PARCEL MAP	P.M. 265-27, 329-8

NOTE - ASSESSOR'S BLOCK & PARCEL NUMBERS SHOWN IN CIRCLES

ASSESSOR'S MAP BOOK 692 PAGE 06 COUNTY OF ORANGE

CONDOMINIUM

INDEX, TRACT NO. 8966

PROJECT NO. 935-12 TRACT NO. 8966 NO. LOTS 1 A.P. NO. 692-061-08

BILLING NO.	LOCATED ON LOT	UNIT NO.	UNIT ELEMENTS A=Residential Balcony, Patio	COMMON AREA
935-12-001	Lot 1	1	2A,B,P	Und. 1/6 Int in Lot 1
935-12-002	"	2	2A,B,P	"
935-12-003	"	3	2A,B,P	"
935-12-004	"	4	2A,2B	"
935-12-005	"	5	2A,2B	"
935-12-006	"	6	2A,2B	"

69206.01

CONDOMINIUM

INDEX, PARCEL MAP 156-42

PROJECT NO. 935-12 PARCEL MAP 156-42 NO. PARS 1 A.P. NO. 692-061-09

BILLING NO.	LOCATED ON PAR	UNIT NO.	COMMON AREA
935-12-011	Par 1	A	Und. 1/3 Int in Par 1
935-12-012	"	B	"
935-12-013	"	C	"

69206.02

CONDOMINIUM

INDEX, PARCEL MAP 329-8

PROJECT NO. 935-12 PARCEL MAP 329-8 NO. OF PARS. 1 A. P. No. 692-061-10

BILLING NO.	LOCATED ON PAR	UNIT NO.	COMMON AREA
935-12-019	Par 1	1	Und. 1/3 Int in Par 1
935-12-020	"	2	"
935-12-021	"	3	"

CONDOMINIUM

INDEX, PARCEL MAP 265-27

PROJECT NO. 935-12 PARCEL MAP 265-27 NO. PARS 1 A.P. NO. 692-062-25

BILLING NO.	LOCATED ON PAR	UNIT NO.	COMMON AREA
935-12-017	Par 1	1	Und. 1/2 Int in Par 1
935-12-018	"	2	"

CONDOMINIUM

INDEX, TRACT NO. 8929

PROJECT NO. 934-46 TRACT NO. 8929 NO. LOTS 1 A.P. NO. 692-063-08

BILLING NO.	LOCATED ON LOT	UNIT NO.	UNIT ELEMENTS A=Residential Balcony, Patio	COMMON AREA
934-46-001	Lot 1	1	2-A,B	Und. 1/7 Int in Lot 1
934-46-002	"	2	2-A,B	"
934-46-003	"	3	2-A,2-B	"
934-46-004	"	4	2-A,B,P	"
934-46-005	"	5	2-A,B	"
934-46-006	"	6	2-A,B	"
934-46-007	"	7	2-A,2-P	"

69206.03

CONDOMINIUM

INDEX, PARCEL MAP 156-24

PROJECT NO. 931-50 PARCEL MAP 156-24 NO. PARS 1 A.P. NO. 692-063-35

BILLING NO.	LOCATED ON PAR	UNIT NO.	COMMON AREA
931-50-401	Par 1	1	Und. 1/2 Int in Par 1
931-50-402	"	"	"

69206.04

CONDOMINIUM

INDEX, PARCEL MAP 156-25

PROJECT NO. 931-56 PARCEL MAP 156-25 NO. PARS 1 A.P. NO. 692-063-36

BILLING NO.	LOCATED ON PAR	UNIT NO.	COMMON AREA
931-56-401	Par 1	A	Und. 1/2 Int in Par 1
931-56-402	"	B	"

THIS MAP WAS PREPARED FOR ORANGE COUNTY ASSESSOR DEPT. PURPOSES ONLY. THE ASSESSOR MAKES NO GUARANTEE AS TO ITS ACCURACY NOR ASSUMES ANY LIABILITY FOR OTHER USES. NOT TO BE REPRODUCED. ALL RIGHTS RESERVED.
© COPYRIGHT ORANGE COUNTY ASSESSOR 2017

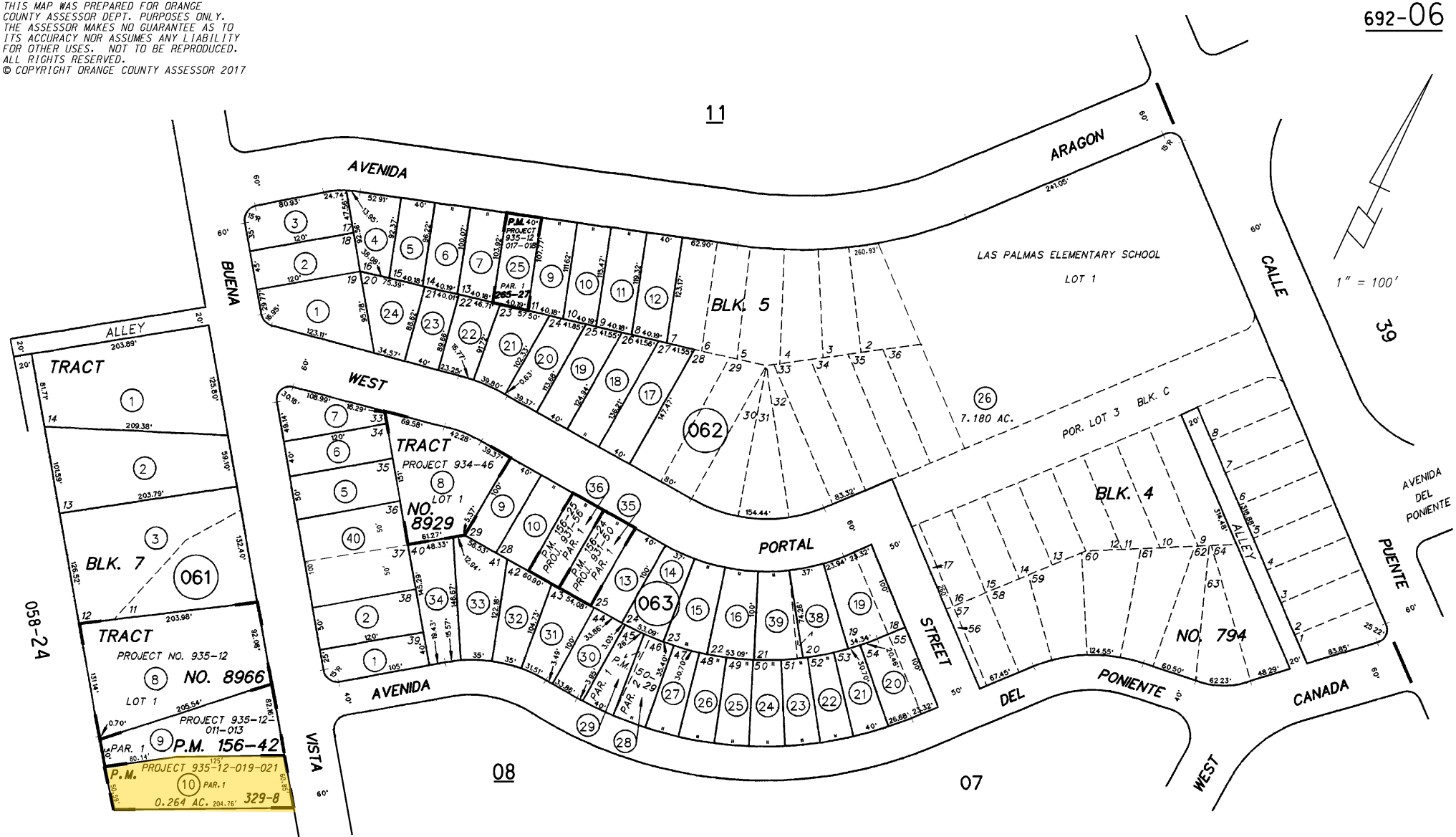

MARCH 1976

TRACT NO. 794	M.M. 24-26, 27
TRACT NO. 8929	M.M. 365-27, 28
TRACT NO. 8966	M.M. 397-29, 30
PARCEL MAP	P.M. 50-29, 156-24, 156-25, 156-42
PARCEL MAP	P.M. 265-27, 329-8

NOTE - ASSESSOR'S BLOCK & PARCEL NUMBERS SHOWN IN CIRCLES

ASSESSOR'S MAP BOOK 692 PAGE 06 COUNTY OF ORANGE

CONDOMINIUM

INDEX, TRACT NO. 8966

PROJECT NO. 935-12 TRACT NO. 8966 NO. LOTS 1 A.P. NO. 692-061-08

BILLING NO.	LOCATED ON LOT	UNIT NO.	UNIT ELEMENTS A=Residential Balcony, Patio	COMMON AREA
935-12-001	Lot 1	1	2A,B,P	Und. 1/6 Int in Lot 1
935-12-002	"	2	2A,B,P	"
935-12-003	"	3	2A,B,P	"
935-12-004	"	4	2A,2B	"
935-12-005	"	5	2A,2B	"
935-12-006	"	6	2A,2B	"

69206.01

CONDOMINIUM

INDEX, PARCEL MAP 156-42

PROJECT NO. 935-12 PARCEL MAP 156-42 NO. PARS 1 A.P. NO. 692-061-09

BILLING NO.	LOCATED ON PAR	UNIT NO.	COMMON AREA
935-12-011	Par 1	A	Und. 1/3 Int in Par 1
935-12-012	"	B	"
935-12-013	"	C	"

69206.02

CONDOMINIUM

INDEX, PARCEL MAP 329-8

PROJECT NO. 935-12 PARCEL MAP 329-8 NO. OF PARS. 1 A. P. No. 692-061-10

BILLING NO.	LOCATED ON PAR	UNIT NO.	COMMON AREA
935-12-019	Par 1	1	Und. 1/3 Int in Par 1
935-12-020	"	2	"
935-12-021	"	3	"

CONDOMINIUM

INDEX, PARCEL MAP 265-27

PROJECT NO. 935-12 PARCEL MAP 265-27 NO. PARS 1 A.P. NO. 692-062-25

BILLING NO.	LOCATED ON PAR	UNIT NO.	COMMON AREA
935-12-017	Par 1	1	Und. 1/2 Int in Par 1
935-12-018	"	2	"

CONDOMINIUM

INDEX, TRACT NO. 8929

PROJECT NO. 934-46 TRACT NO. 8929 NO. LOTS 1 A.P. NO. 692-063-08

BILLING NO.	LOCATED ON LOT	UNIT NO.	UNIT ELEMENTS A=Residential Balcony, Patio	COMMON AREA
934-46-001	Lot 1	1	2-A,B	Und. 1/7 Int in Lot 1
934-46-002	"	2	2-A,B	"
934-46-003	"	3	2-A,2-B	"
934-46-004	"	4	2-A,B,P	"
934-46-005	"	5	2-A,B	"
934-46-006	"	6	2-A,B	"
934-46-007	"	7	2-A,2-P	"

69206.03

CONDOMINIUM

INDEX, PARCEL MAP 156-24

PROJECT NO. 931-50 PARCEL MAP 156-24 NO. PARS 1 A.P. NO. 692-063-35

BILLING NO.	LOCATED ON PAR	UNIT NO.	COMMON AREA
931-50-401	Par 1	1	Und. 1/2 Int in Par 1
931-50-402	"	"	"

69206.04

CONDOMINIUM

INDEX, PARCEL MAP 156-25

PROJECT NO. 931-56 PARCEL MAP 156-25 NO. PARS 1 A.P. NO. 692-063-36

BILLING NO.	LOCATED ON PAR	UNIT NO.	COMMON AREA
931-56-401	Par 1	A	Und. 1/2 Int in Par 1
931-56-402	"	B	"

THIS MAP WAS PREPARED FOR ORANGE COUNTY ASSESSOR DEPT. PURPOSES ONLY. THE ASSESSOR MAKES NO GUARANTEE AS TO ITS ACCURACY NOR ASSUMES ANY LIABILITY FOR OTHER USES. NOT TO BE REPRODUCED. ALL RIGHTS RESERVED.
© COPYRIGHT ORANGE COUNTY ASSESSOR 2017

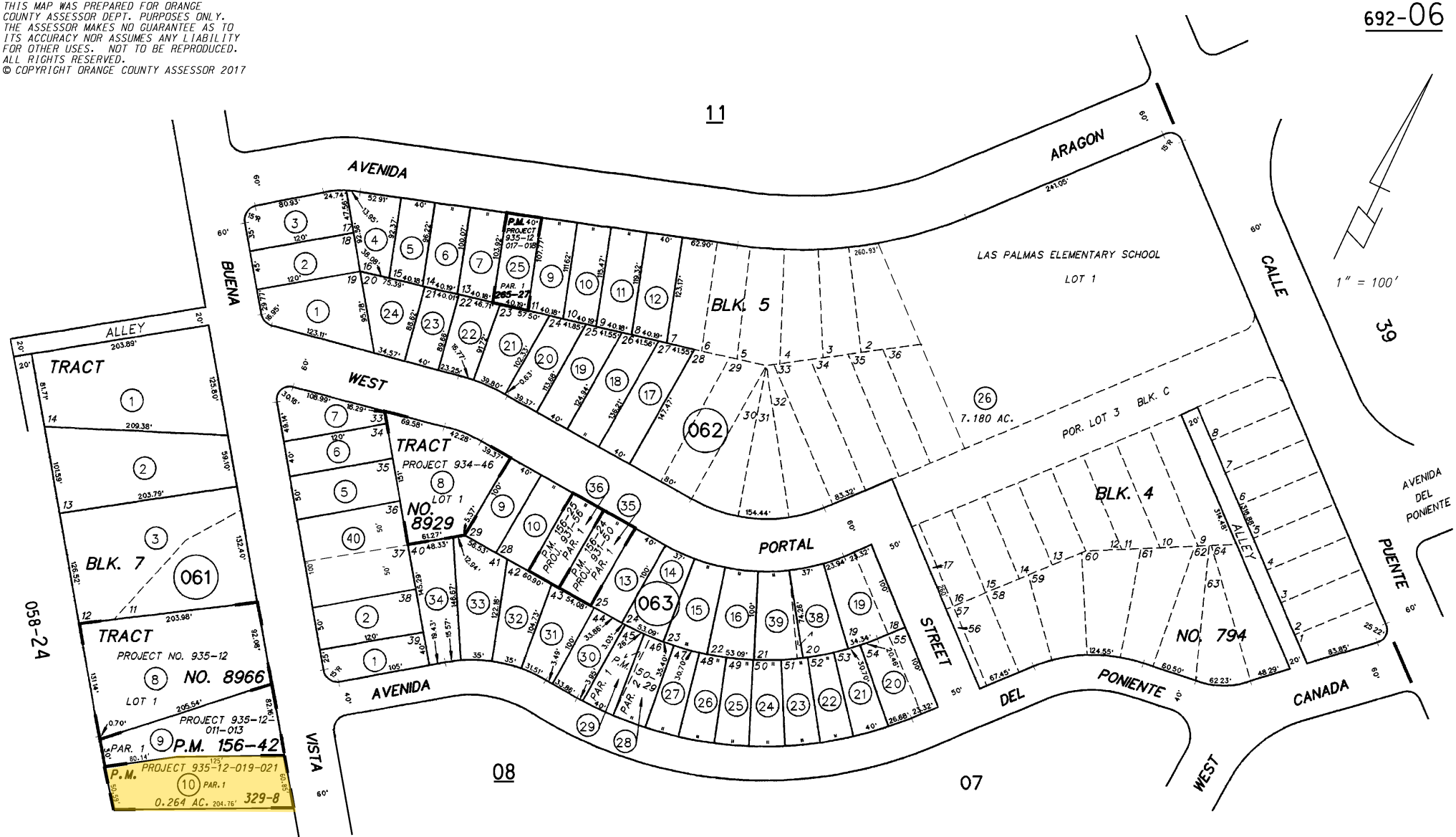

MARCH 1976

TRACT NO. 794	M.M. 24-26, 27
TRACT NO. 8929	M.M. 365-27, 28
TRACT NO. 8966	M.M. 397-29, 30
PARCEL MAP	P.M. 50-29, 156-24, 156-25, 156-42
PARCEL MAP	P.M. 265-27, 329-8

NOTE - ASSESSOR'S BLOCK & PARCEL NUMBERS SHOWN IN CIRCLES

ASSESSOR'S MAP BOOK 692 PAGE 06 COUNTY OF ORANGE

CONDOMINIUM

INDEX, TRACT NO. 8966

PROJECT NO. 935-12 TRACT NO. 8966 NO. LOTS 1 A.P. NO. 692-061-08

BILLING NO.	LOCATED ON LOT	UNIT NO.	UNIT ELEMENTS A=Residential Balcony, Patio	COMMON AREA
935-12-001	Lot 1	1	2A,B,P	Und. 1/6 Int in Lot 1
935-12-002	"	2	2A,B,P	"
935-12-003	"	3	2A,B,P	"
935-12-004	"	4	2A,2B	"
935-12-005	"	5	2A,2B	"
935-12-006	"	6	2A,2B	"

69206.01

CONDOMINIUM

INDEX, PARCEL MAP 156-42

PROJECT NO. 935-12 PARCEL MAP 156-42 NO. PARS 1 A.P. NO. 692-061-09

BILLING NO.	LOCATED ON PAR	UNIT NO.	COMMON AREA
935-12-011	Par 1	A	Und. 1/3 Int in Par 1
935-12-012	"	B	"
935-12-013	"	C	"

69206.02

CONDOMINIUM

INDEX, PARCEL MAP 329-8

PROJECT NO. 935-12 PARCEL MAP 329-8 NO. OF PARS. 1 A. P. No. 692-061-10

BILLING NO.	LOCATED ON PAR	UNIT NO.	COMMON AREA
935-12-019	Par 1	1	Und. 1/3 Int in Par 1
935-12-020	"	2	"
935-12-021	"	3	"

CONDOMINIUM

INDEX, PARCEL MAP 265-27

PROJECT NO. 935-12 PARCEL MAP 265-27 NO. PARS 1 A.P. NO. 692-062-25

BILLING NO.	LOCATED ON PAR	UNIT NO.	COMMON AREA
935-12-017	Par 1	1	Und. 1/2 Int in Par 1
935-12-018	"	2	"

CONDOMINIUM

INDEX, TRACT NO. 8929

PROJECT NO. 934-46 TRACT NO. 8929 NO. LOTS 1 A.P. NO. 692-063-08

BILLING NO.	LOCATED ON LOT	UNIT NO.	UNIT ELEMENTS A=Residential Balcony, Patio	COMMON AREA
934-46-001	Lot 1	1	2-A,B	Und. 1/7 Int in Lot 1
934-46-002	"	2	2-A,B	"
934-46-003	"	3	2-A,2-B	"
934-46-004	"	4	2-A,B,P	"
934-46-005	"	5	2-A,B	"
934-46-006	"	6	2-A,B	"
934-46-007	"	7	2-A,2-P	"

69206.03

CONDOMINIUM

INDEX, PARCEL MAP 156-24

PROJECT NO. 931-50 PARCEL MAP 156-24 NO. PARS 1 A.P. NO. 692-063-35

BILLING NO.	LOCATED ON PAR	UNIT NO.	COMMON AREA
931-50-401	Par 1	1	Und. 1/2 Int in Par 1
931-50-402	"	"	"

69206.04

CONDOMINIUM

INDEX, PARCEL MAP 156-25

PROJECT NO. 931-56 PARCEL MAP 156-25 NO. PARS 1 A.P. NO. 692-063-36

BILLING NO.	LOCATED ON PAR	UNIT NO.	COMMON AREA
931-56-401	Par 1	A	Und. 1/2 Int in Par 1
931-56-402	"	B	"

THIS MAP WAS PREPARED FOR ORANGE COUNTY ASSESSOR DEPT. PURPOSES ONLY. THE ASSESSOR MAKES NO GUARANTEE AS TO ITS ACCURACY NOR ASSUMES ANY LIABILITY FOR OTHER USES. NOT TO BE REPRODUCED. ALL RIGHTS RESERVED.
© COPYRIGHT ORANGE COUNTY ASSESSOR 2017

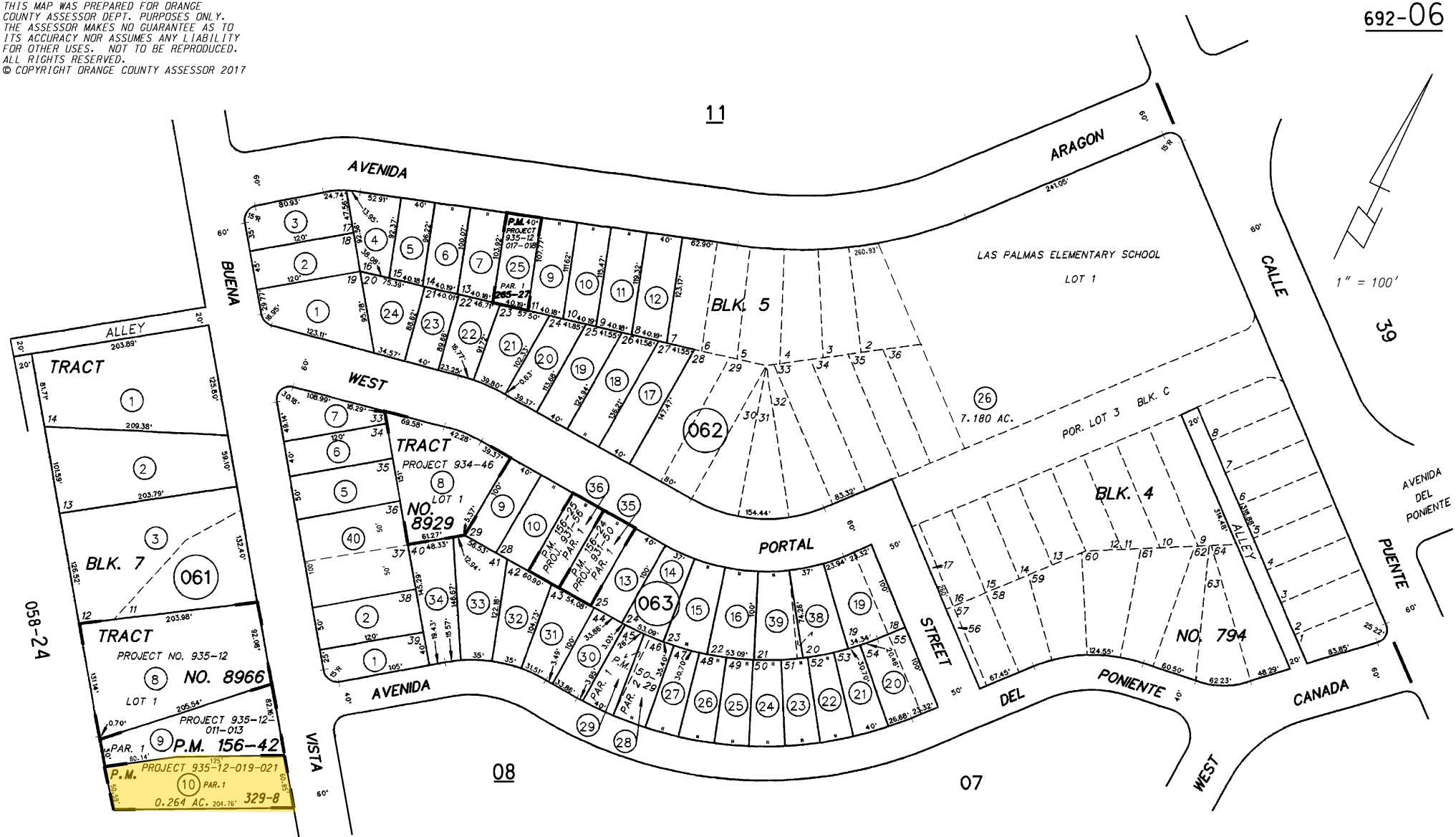

MARCH 1976

TRACT NO. 794	M.M. 24-26, 27
TRACT NO. 8929	M.M. 365-27, 28
TRACT NO. 8966	M.M. 397-29, 30
PARCEL MAP	P.M. 50-29, 156-24, 156-25, 156-42
PARCEL MAP	P.M. 265-27, 329-8

NOTE - ASSESSOR'S BLOCK & PARCEL NUMBERS SHOWN IN CIRCLES

ASSESSOR'S MAP BOOK 692 PAGE 06 COUNTY OF ORANGE

CONDOMINIUM

INDEX, TRACT NO. 8966

PROJECT NO. 935-12 TRACT NO. 8966 NO. LOTS 1 A.P. NO. 692-061-08

BILLING NO.	LOCATED ON LOT	UNIT NO.	UNIT ELEMENTS A=Residential Balcony, Patio	COMMON AREA
935-12-001	Lot 1	1	2A,B,P	Und. 1/6 Int in Lot 1
935-12-002	"	2	2A,B,P	"
935-12-003	"	3	2A,B,P	"
935-12-004	"	4	2A,2B	"
935-12-005	"	5	2A,2B	"
935-12-006	"	6	2A,2B	"

69206.01

CONDOMINIUM

INDEX, PARCEL MAP 156-42

PROJECT NO. 935-12 PARCEL MAP 156-42 NO. PARS 1 A.P. NO. 692-061-09

BILLING NO.	LOCATED ON PAR	UNIT NO.	COMMON AREA
935-12-011	Par 1	A	Und. 1/3 Int in Par 1
935-12-012	"	B	"
935-12-013	"	C	"

69206.02

CONDOMINIUM

INDEX, PARCEL MAP 329-8

PROJECT NO. 935-12 PARCEL MAP 329-8 NO. OF PARS. 1 A. P. No. 692-061-10

BILLING NO.	LOCATED ON PAR	UNIT NO.	COMMON AREA
935-12-019	Par 1	1	Und. 1/3 Int in Par 1
935-12-020	"	2	"
935-12-021	"	3	"

CONDOMINIUM

INDEX, PARCEL MAP 265-27

PROJECT NO. 935-12 PARCEL MAP 265-27 NO. PARS 1 A.P. NO. 692-062-25

BILLING NO.	LOCATED ON PAR	UNIT NO.	COMMON AREA
935-12-017	Par 1	1	Und. 1/2 Int in Par 1
935-12-018	"	2	"

CONDOMINIUM

INDEX, TRACT NO. 8929

PROJECT NO. 934-46 TRACT NO. 8929 NO. LOTS 1 A.P. NO. 692-063-08

BILLING NO.	LOCATED ON LOT	UNIT NO.	UNIT ELEMENTS A=Residential Balcony, Patio	COMMON AREA
934-46-001	Lot 1	1	2-A,B	Und. 1/7 Int in Lot 1
934-46-002	"	2	2-A,B	"
934-46-003	"	3	2-A,2-B	"
934-46-004	"	4	2-A,B,P	"
934-46-005	"	5	2-A,B	"
934-46-006	"	6	2-A,B	"
934-46-007	"	7	2-A,2-P	"

69206.03

CONDOMINIUM

INDEX, PARCEL MAP 156-24

PROJECT NO. 931-50 PARCEL MAP 156-24 NO. PARS 1 A.P. NO. 692-063-35

BILLING NO.	LOCATED ON PAR	UNIT NO.	COMMON AREA
931-50-401	Par 1	1	Und. 1/2 Int in Par 1
931-50-402	"	"	"

69206.04

CONDOMINIUM

INDEX, PARCEL MAP 156-25

PROJECT NO. 931-56 PARCEL MAP 156-25 NO. PARS 1 A.P. NO. 692-063-36

BILLING NO.	LOCATED ON PAR	UNIT NO.	COMMON AREA
931-56-401	Par 1	A	Und. 1/2 Int in Par 1
931-56-402	"	B	"

THIS MAP WAS PREPARED FOR ORANGE COUNTY ASSESSOR DEPT. PURPOSES ONLY. THE ASSESSOR MAKES NO GUARANTEE AS TO ITS ACCURACY NOR ASSUMES ANY LIABILITY FOR OTHER USES. NOT TO BE REPRODUCED. ALL RIGHTS RESERVED.
© COPYRIGHT ORANGE COUNTY ASSESSOR 2017

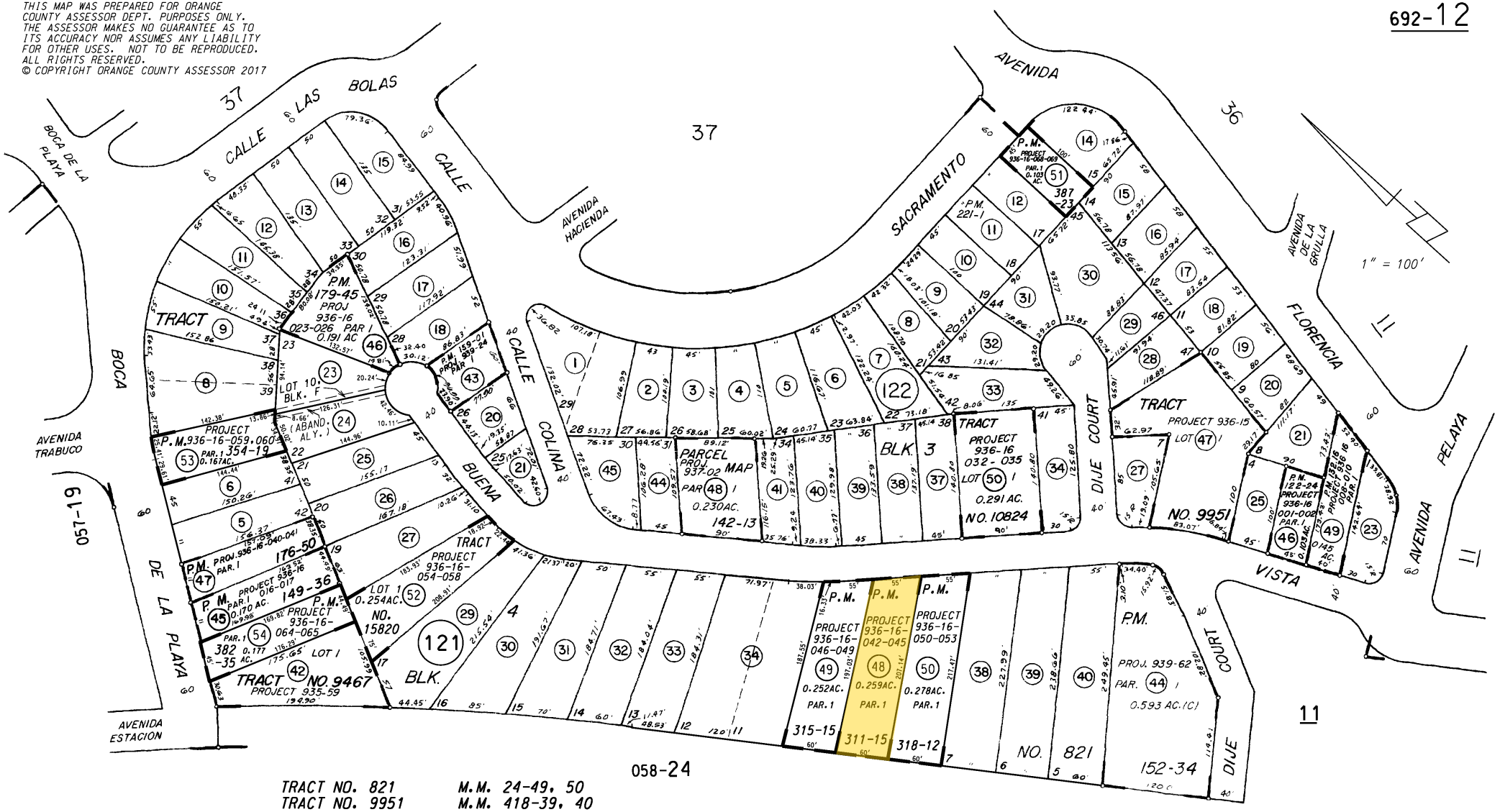

TRACT NO. 821	M.M. 24-49, 50
TRACT NO. 9951	M.M. 418-39, 40
TRACT NO. 9467	M.M. 421-15, 16
TRACT NO. 10824	M.M. 527-15, 16
TRACT NO. 15820	M.M. 822-47, 48
PARCEL MAP	P.M. 122-24, 142-13, 149-36, 152-34
PARCEL MAP	P.M. 159-1, 179-45, 176-50, 311-15
PARCEL MAP	P.M. 315-15, 318-12, 354-19, 382-35
PARCEL MAP	P.M. 387-23

MARCH 1978

NOTE - ASSESSOR'S BLOCK & PARCEL NUMBERS SHOWN IN CIRCLES

ASSESSOR'S MAP BOOK 692 PAGE 12 COUNTY OF ORANGE

CONDOMINIUM

INDEX, TRACT NO. 9467

PROJECT NO. 935-59 TRACT NO. 9467 NO. LOTS 1 A.P. NO. 692-121-42

BILLING NO.	LOCATED ON LOT	UNIT NO.	UNIT ELEMENTS A=Residential B=Balcony	COMMON AREA
935-59-001	Lot 1	1	2-A,2-B	Und. 1/6 Int in Lot 1
935-59-002	"	2	3-A,B	"
935-59-003	"	3	A,B	"
935-59-004	"	4	2-A,B	"
935-59-005	"	5	A,2-B	"
935-59-006	"	6	A,2-B	"

69212.01

CONDOMINIUM

INDEX, PARCEL MAP 159-01

PROJECT NO. 939-24 PARCEL MAP 159-01 NO. PARS 1 A.P. NO. 692-121-43

BILLING NO.	LOCATED ON PAR	UNIT NO.	COMMON AREA
939-24-001	Par 1	A	Und. 1/2 Int in Par 1
939-24-002	"	B	"

CONDOMINIUM

INDEX, PARCEL MAP 152-34

PROJECT NO. 939-62 PARCEL MAP 152-34 NO. PARS 1 A.P. NO. 692-121-44

BILLING NO.	LOCATED ON PAR	UNIT NO.	COMMON AREA
939-62-001	Par 1	1	Und. 1/3 Int in Par 1
939-62-002	"	2	"
939-62-003	"	3	"

CONDOMINIUM 69212.02

INDEX, PARCEL MAP 149-36

PROJECT NO. 936-16 PARCEL MAP 149-36 NO. PARS 1 A.P. NO. 692-121-45

BILLING NO.	LOCATED ON PAR	UNIT NO.	COMMON AREA
936-16-016	Par 1	1	Und. 1/2 Int in Par 1
936-16-017	"	2	"

CONDOMINIUM

INDEX, PARCEL MAP 179-45

PROJECT NO. 936-16 PARCEL MAP 179-45 NO. PARS 1 A.P. NO. 692-121-46

BILLING NO.	LOCATED ON PAR	UNIT NO.	COMMON AREA
936-16-023	Par 1	1	Und. 1/4 Int in Par 1
936-16-024	"	2	"
936-16-025	"	3	"
936-16-026	"	4	"

CONDOMINIUM 69212.03

INDEX, PARCEL MAP 176-50

PROJECT NO. 936-16 PARCEL MAP 176-50 NO. PARS 1 A.P. NO. 692-121-47

BILLING NO.	LOCATED ON PAR	UNIT NO.	COMMON AREA
936-16-040	Par 1	1	Und. 1/2 Int in Par 1
936-16-041	"	2	"

CONDOMINIUM

INDEX, PARCEL MAP 311-15

PROJECT NO. 936-16 PARCEL MAP 311-15 NO. OF PARS 1 A P. No. 692-121-48

BILLING NO.	LOCATED ON PAR	UNIT NO.	COMMON AREA
936-16-042	Par 1	101	Und. 1/4 Int in Par 1
936-16-043	"	102	"
936-16-044	"	201	"
936-16-045	"	202	"

CONDOMINIUM

INDEX, PARCEL MAP 315-15

69212.04

PROJECT NO. 936-16 PARCEL MAP 315-15 NO. OF PARS. 1 A. P. No. 692-121-49

BILLING NO.	LOCATED ON PAR	UNIT NO.	COMMON AREA
936-16-046	Par 1	101	Und. 1/4 Int in Par 1
936-16-047	"	102	"
936-16-048	"	201	"
936-16-049	"	202	"

CONDOMINIUM

INDEX, PARCEL MAP 318-12

PROJECT NO. 936-16 PARCEL MAP 318-12 NO. OF PARS. 1 A. P. No 692-121-50

BILLING NO.	LOCATED ON PAR	UNIT NO.	COMMON AREA
936-16-050	Par 1	101	Und. 1/4 Int in Par 1
936-16-051	"	102	"
936-16-052	"	201	"
936-16-053	"	202	"

CONDOMINIUM

INDEX, TRACT NO. 15820

69212.05

PROJECT NO 936-16 TRACT NO. 15820 NO. OF LOTS: 1 A. P. No 692-121-52

BILLING NO.	LOCATED ON LOT	UNIT NO.	COMMON AREA
936-16-054	Lot 1	1	Und. 1/5 Int in Lot 1
936-16-055	"	2	"
936-16-056	"	3	"
936-16-057	"	4	"
936-16-058	"	5	"

CONDOMINIUM

INDEX, PARCEL MAP 122-24

PROJECT NO. 936-16 PARCEL MAP 122-24 NO. PARS 1 A.P. NO. 692-122-46

BILLING NO.	LOCATED ON PAR	UNIT NO.	UNIT ELEMENTS Balcony, Patio Garage	COMMON AREA
936-16-001	Par 1	1	B,G	Und 2020/3380 int in Par 1
936-16-002	"	2	P,G	Und 1360/3380 int in Par 1

69212.06

CONDOMINIUM

INDEX, TRACT NO. 9951

PROJECT NO. 936-15 TRACT NO. 9951 NO. LOTS 1 A.P. NO. 692-122-47

BILLING NO.	LOCATED ON LOT	UNIT NO.	RESTRICTED COMMON AREA Balcony, Patio Garage, Parking	COMMON AREA
936-15-001	Lot 1	1	P 1-G,1-P	Und. 1/10 Int in Lot 1
936-15-002	"	2	P 2-G,2-P	"
936-15-003	"	3	P 3-G,3-P	"
936-15-004	"	4	B 4-G,4-P	"
936-15-005	"	5	B 5-G,5-P	"
936-15-006	"	6	B 6-G,6-P	"
936-15-007	"	7	7-G,7-P	"
936-15-008	"	8	8-G,8-P	"
936-15-009	"	9	9-G,9-P	"
936-15-010	"	10	10-G,10-P	"

CONDOMINIUM

INDEX, PARCEL MAP 142-13

PROJECT NO. 937-02 PARCEL MAP 142-13 NO. PARS 1 A.P. NO. 692-122-48

BILLING NO.	LOCATED ON PAR	UNIT NO.	COMMON AREA
937-02-001	Par 1	1	Und. 1/4 Int in Par 1
937-02-002	"	2	"
937-02-003	"	3	"
937-02-004	"	4	"

CONDOMINIUM 6921207

INDEX, PARCEL MAP 132-16

PROJECT NO. 936-16 PARCEL MAP 132-16 NO. PARS 1 A.P. NO. 692-122-49

BILLING NO.	LOCATED ON PAR	UNIT NO.	COMMON AREA
936-16-008	Par 1	1	Und 29.37% Int in Par 1
936-16-009	"	2	Und 29.37% Int in Par 1
936-16-010	"	3	Und 41.26% Int in Par 1

69212.08

CONDOMINIUM

INDEX, TRACT NO. 10824

PROJECT NO. 936-16 TRACT NO. 10824 NO. LOTS 1 A.P. NO. 692-122-50

BILLING NO.	LOCATED ON LOT	UNIT NO.	COMMON AREA
936-16-032	Lot 1	1	Und. 1/4 Int in Lot 1
936-16-033	"	2	"
936-16-034	"	3	"
936-16-035	"	4	"

THIS MAP WAS PREPARED FOR ORANGE COUNTY ASSESSOR DEPT. PURPOSES ONLY. THE ASSESSOR MAKES NO GUARANTEE AS TO ITS ACCURACY NOR ASSUMES ANY LIABILITY FOR OTHER USES. NOT TO BE REPRODUCED. ALL RIGHTS RESERVED.
© COPYRIGHT ORANGE COUNTY ASSESSOR 2017

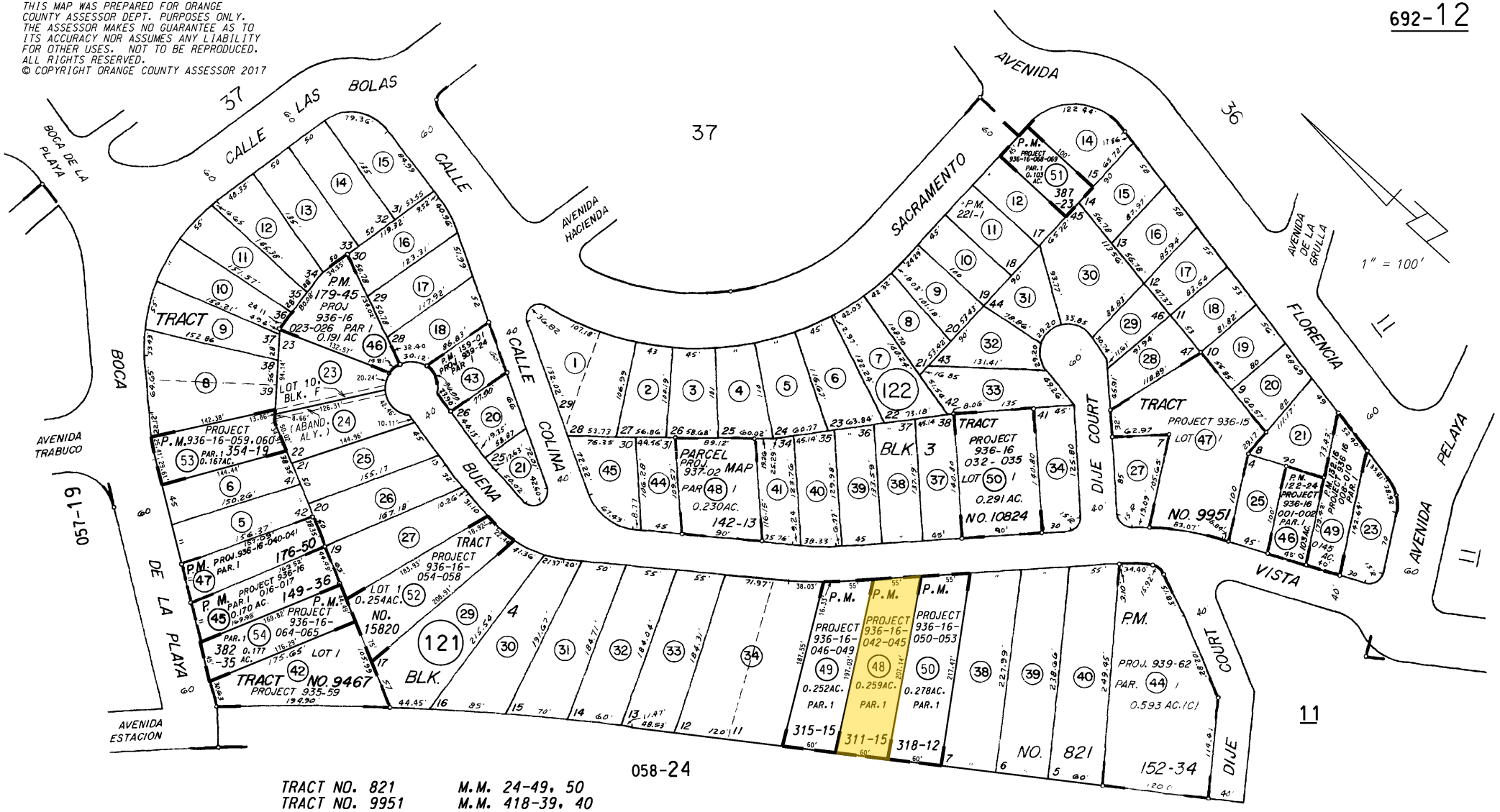

TRACT NO. 821	M.M. 24-49, 50
TRACT NO. 9951	M.M. 418-39, 40
TRACT NO. 9467	M.M. 421-15, 16
TRACT NO. 10824	M.M. 527-15, 16
TRACT NO. 15820	M.M. 822-47, 48
PARCEL MAP	P.M. 122-24, 142-13, 149-36, 152-34
PARCEL MAP	P.M. 159-1, 179-45, 176-50, 311-15
PARCEL MAP	P.M. 315-15, 318-12, 354-19, 382-35
PARCEL MAP	P.M. 387-23

MARCH 1978

NOTE - ASSESSOR'S BLOCK & PARCEL NUMBERS SHOWN IN CIRCLES

ASSESSOR'S MAP BOOK 692 PAGE 12 COUNTY OF ORANGE

CONDOMINIUM

INDEX, TRACT NO. 9467

PROJECT NO. 935-59 TRACT NO. 9467 NO. LOTS 1 A.P. NO. 692-121-42

BILLING NO.	LOCATED ON LOT	UNIT NO.	UNIT ELEMENTS A=Residential B=Balcony	COMMON AREA
935-59-001	Lot 1	1	2-A,2-B	Und. 1/6 Int in Lot 1
935-59-002	"	2	3-A,B	"
935-59-003	"	3	A,B	"
935-59-004	"	4	2-A,B	"
935-59-005	"	5	A,2-B	"
935-59-006	"	6	A,2-B	"

69212.01

CONDOMINIUM

INDEX, PARCEL MAP 159-01

PROJECT NO. 939-24 PARCEL MAP 159-01 NO. PARS 1 A.P. NO. 692-121-43

BILLING NO.	LOCATED ON PAR	UNIT NO.	COMMON AREA
939-24-001	Par 1	A	Und. 1/2 Int in Par 1
939-24-002	"	B	"

CONDOMINIUM

INDEX, PARCEL MAP 152-34

PROJECT NO. 939-62 PARCEL MAP 152-34 NO. PARS 1 A.P. NO. 692-121-44

BILLING NO.	LOCATED ON PAR	UNIT NO.	COMMON AREA
939-62-001	Par 1	1	Und. 1/3 Int in Par 1
939-62-002	"	2	"
939-62-003	"	3	"

CONDOMINIUM 69212.02

INDEX, PARCEL MAP 149-36

PROJECT NO. 936-16 PARCEL MAP 149-36 NO. PARS 1 A.P. NO. 692-121-45

BILLING NO.	LOCATED ON PAR	UNIT NO.	COMMON AREA
936-16-016	Par 1	1	Und. 1/2 Int in Par 1
936-16-017	"	2	"

CONDOMINIUM

INDEX, PARCEL MAP 179-45

PROJECT NO. 936-16 PARCEL MAP 179-45 NO. PARS 1 A.P. NO. 692-121-46

BILLING NO.	LOCATED ON PAR	UNIT NO.	COMMON AREA
936-16-023	Par 1	1	Und. 1/4 Int in Par 1
936-16-024	"	2	"
936-16-025	"	3	"
936-16-026	"	4	"

CONDOMINIUM 69212.03

INDEX, PARCEL MAP 176-50

PROJECT NO. 936-16 PARCEL MAP 176-50 NO. PARS 1 A.P. NO. 692-121-47

BILLING NO.	LOCATED ON PAR	UNIT NO.	COMMON AREA
936-16-040	Par 1	1	Und. 1/2 Int in Par 1
936-16-041	"	2	"

CONDOMINIUM

INDEX, PARCEL MAP 311-15

PROJECT NO. 936-16 PARCEL MAP 311-15 NO. OF PARS 1 A P. No. 692-121-48

BILLING NO.	LOCATED ON PAR	UNIT NO.	COMMON AREA
936-16-042	Par 1	101	Und. 1/4 Int in Par 1
936-16-043	"	102	"
936-16-044	"	201	"
936-16-045	"	202	"

CONDOMINIUM

INDEX, PARCEL MAP 315-15

69212.04

PROJECT NO. 936-16 PARCEL MAP 315-15 NO. OF PARS. 1 A. P. No. 692-121-49

BILLING NO.	LOCATED ON PAR	UNIT NO.	COMMON AREA
936-16-046	Par 1	101	Und. 1/4 Int in Par 1
936-16-047	"	102	"
936-16-048	"	201	"
936-16-049	"	202	"

CONDOMINIUM

INDEX, PARCEL MAP 318-12

PROJECT NO. 936-16 PARCEL MAP 318-12 NO. OF PARS. 1 A. P. No 692-121-50

BILLING NO.	LOCATED ON PAR	UNIT NO.	COMMON AREA
936-16-050	Par 1	101	Und. 1/4 Int in Par 1
936-16-051	"	102	"
936-16-052	"	201	"
936-16-053	"	202	"

CONDOMINIUM

INDEX, TRACT NO. 15820

69212.05

PROJECT NO 936-16 TRACT NO. 15820 NO. OF LOTS: 1 A. P. No 692-121-52

BILLING NO.	LOCATED ON LOT	UNIT NO.	COMMON AREA
936-16-054	Lot 1	1	Und. 1/5 Int in Lot 1
936-16-055	"	2	"
936-16-056	"	3	"
936-16-057	"	4	"
936-16-058	"	5	"

CONDOMINIUM

INDEX, PARCEL MAP 122-24

PROJECT NO. 936-16 PARCEL MAP 122-24 NO. PARS 1 A.P. NO. 692-122-46

BILLING NO.	LOCATED ON PAR	UNIT NO.	UNIT ELEMENTS Balcony, Patio Garage	COMMON AREA
936-16-001	Par 1	1	B,G	Und 2020/3380 int in Par 1
936-16-002	"	2	P,G	Und 1360/3380 int in Par 1

69212.06

CONDOMINIUM

INDEX, TRACT NO. 9951

PROJECT NO. 936-15 TRACT NO. 9951 NO. LOTS 1 A.P. NO. 692-122-47

BILLING NO.	LOCATED ON LOT	UNIT NO.	RESTRICTED COMMON AREA Balcony, Patio Garage, Parking	COMMON AREA
936-15-001	Lot 1	1	P 1-G,1-P	Und. 1/10 Int in Lot 1
936-15-002	"	2	P 2-G,2-P	"
936-15-003	"	3	P 3-G,3-P	"
936-15-004	"	4	B 4-G,4-P	"
936-15-005	"	5	B 5-G,5-P	"
936-15-006	"	6	B 6-G,6-P	"
936-15-007	"	7	7-G,7-P	"
936-15-008	"	8	8-G,8-P	"
936-15-009	"	9	9-G,9-P	"
936-15-010	"	10	10-G,10-P	"

CONDOMINIUM

INDEX, PARCEL MAP 142-13

PROJECT NO. 937-02 PARCEL MAP 142-13 NO. PARS 1 A.P. NO. 692-122-48

BILLING NO.	LOCATED ON PAR	UNIT NO.	COMMON AREA
937-02-001	Par 1	1	Und. 1/4 Int in Par 1
937-02-002	"	2	"
937-02-003	"	3	"
937-02-004	"	4	"

CONDOMINIUM 6921207

INDEX, PARCEL MAP 132-16

PROJECT NO. 936-16 PARCEL MAP 132-16 NO. PARS 1 A.P. NO. 692-122-49

BILLING NO.	LOCATED ON PAR	UNIT NO.	COMMON AREA
936-16-008	Par 1	1	Und 29.37% Int in Par 1
936-16-009	"	2	Und 29.37% Int in Par 1
936-16-010	"	3	Und 41.26% Int in Par 1

69212.08

CONDOMINIUM

INDEX, TRACT NO. 10824

PROJECT NO. 936-16 TRACT NO. 10824 NO. LOTS 1 A.P. NO. 692-122-50

BILLING NO.	LOCATED ON LOT	UNIT NO.	COMMON AREA
936-16-032	Lot 1	1	Und. 1/4 Int in Lot 1
936-16-033	"	2	"
936-16-034	"	3	"
936-16-035	"	4	"

THIS MAP WAS PREPARED FOR ORANGE COUNTY ASSESSOR DEPT. PURPOSES ONLY. THE ASSESSOR MAKES NO GUARANTEE AS TO ITS ACCURACY NOR ASSUMES ANY LIABILITY FOR OTHER USES. NOT TO BE REPRODUCED. ALL RIGHTS RESERVED.
© COPYRIGHT ORANGE COUNTY ASSESSOR 2017

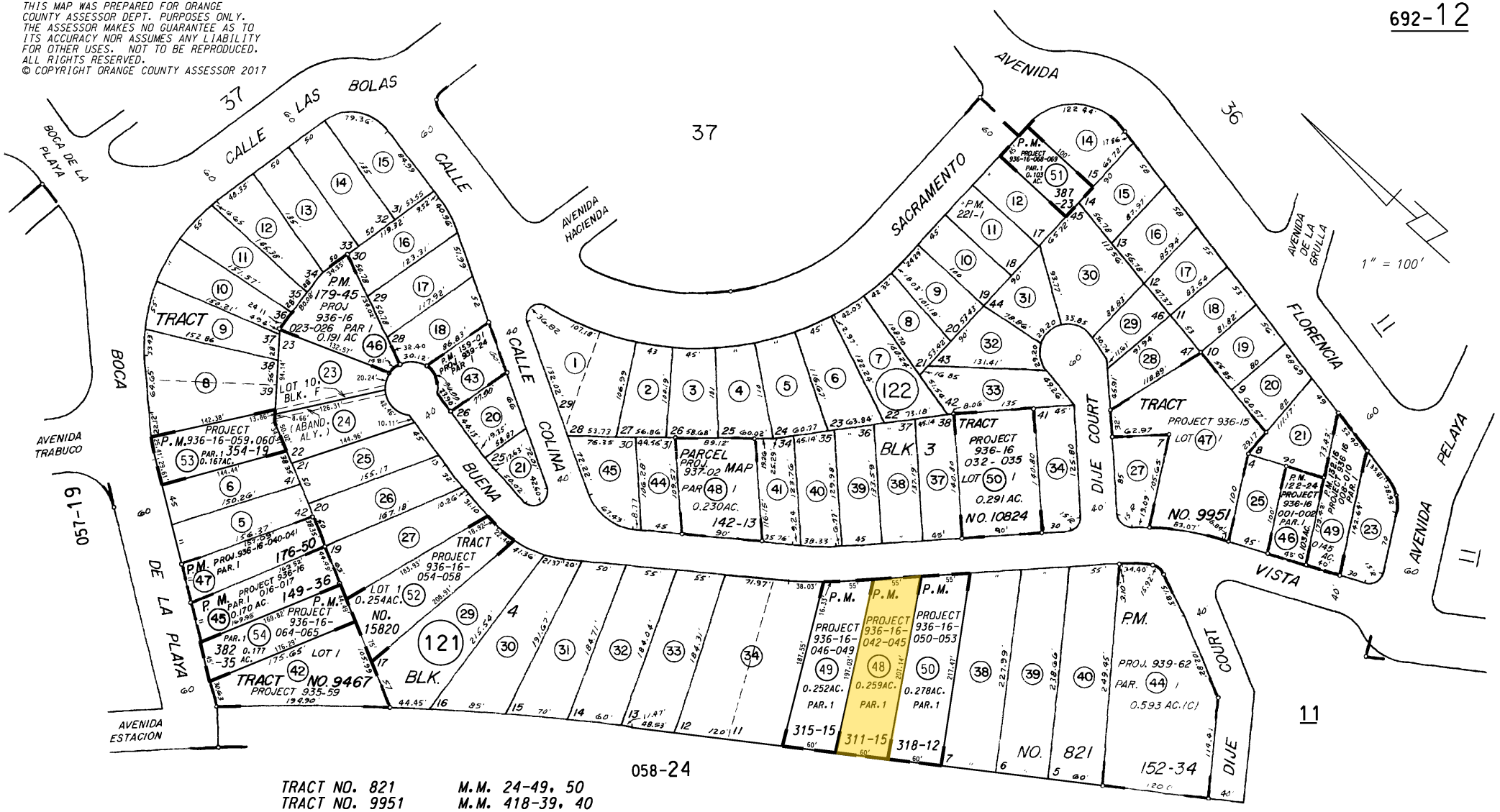

TRACT NO. 821	M.M. 24-49, 50
TRACT NO. 9951	M.M. 418-39, 40
TRACT NO. 9467	M.M. 421-15, 16
TRACT NO. 10824	M.M. 527-15, 16
TRACT NO. 15820	M.M. 822-47, 48
PARCEL MAP	P.M. 122-24, 142-13, 149-36, 152-34
PARCEL MAP	P.M. 159-1, 179-45, 176-50, 311-15
PARCEL MAP	P.M. 315-15, 318-12, 354-19, 382-35
PARCEL MAP	P.M. 387-23

MARCH 1978

NOTE - ASSESSOR'S BLOCK & PARCEL NUMBERS SHOWN IN CIRCLES

ASSESSOR'S MAP BOOK 692 PAGE 12 COUNTY OF ORANGE

CONDOMINIUM

INDEX, TRACT NO. 9467

PROJECT NO. 935-59 TRACT NO. 9467 NO. LOTS 1 A.P. NO. 692-121-42

BILLING NO.	LOCATED ON LOT	UNIT NO.	UNIT ELEMENTS A=Residential B=Balcony	COMMON AREA
935-59-001	Lot 1	1	2-A,2-B	Und. 1/6 Int in Lot 1
935-59-002	"	2	3-A,B	"
935-59-003	"	3	A,B	"
935-59-004	"	4	2-A,B	"
935-59-005	"	5	A,2-B	"
935-59-006	"	6	A,2-B	"

69212.01

CONDOMINIUM

INDEX, PARCEL MAP 159-01

PROJECT NO. 939-24 PARCEL MAP 159-01 NO. PARS 1 A.P. NO. 692-121-43

BILLING NO.	LOCATED ON PAR	UNIT NO.	COMMON AREA
939-24-001	Par 1	A	Und. 1/2 Int in Par 1
939-24-002	"	B	"

CONDOMINIUM

INDEX, PARCEL MAP 152-34

PROJECT NO. 939-62 PARCEL MAP 152-34 NO. PARS 1 A.P. NO. 692-121-44

BILLING NO.	LOCATED ON PAR	UNIT NO.	COMMON AREA
939-62-001	Par 1	1	Und. 1/3 Int in Par 1
939-62-002	"	2	"
939-62-003	"	3	"

CONDOMINIUM 69212.02

INDEX, PARCEL MAP 149-36

PROJECT NO. 936-16 PARCEL MAP 149-36 NO. PARS 1 A.P. NO. 692-121-45

BILLING NO.	LOCATED ON PAR	UNIT NO.	COMMON AREA
936-16-016	Par 1	1	Und. 1/2 Int in Par 1
936-16-017	"	2	"

CONDOMINIUM

INDEX, PARCEL MAP 179-45

PROJECT NO. 936-16 PARCEL MAP 179-45 NO. PARS 1 A.P. NO. 692-121-46

BILLING NO.	LOCATED ON PAR	UNIT NO.	COMMON AREA
936-16-023	Par 1	1	Und. 1/4 Int in Par 1
936-16-024	"	2	"
936-16-025	"	3	"
936-16-026	"	4	"

CONDOMINIUM 69212.03

INDEX, PARCEL MAP 176-50

PROJECT NO. 936-16 PARCEL MAP 176-50 NO. PARS 1 A.P. NO. 692-121-47

BILLING NO.	LOCATED ON PAR	UNIT NO.	COMMON AREA
936-16-040	Par 1	1	Und. 1/2 Int in Par 1
936-16-041	"	2	"

CONDOMINIUM

INDEX, PARCEL MAP 311-15

PROJECT NO. 936-16 PARCEL MAP 311-15 NO. OF PARS 1 A P. No. 692-121-48

BILLING NO.	LOCATED ON PAR	UNIT NO.	COMMON AREA
936-16-042	Par 1	101	Und. 1/4 Int in Par 1
936-16-043	"	102	"
936-16-044	"	201	"
936-16-045	"	202	"

CONDOMINIUM

INDEX, PARCEL MAP 315-15

69212.04

PROJECT NO. 936-16 PARCEL MAP 315-15 NO. OF PARS. 1 A. P. No. 692-121-49

BILLING NO.	LOCATED ON PAR	UNIT NO.	COMMON AREA
936-16-046	Par 1	101	Und. 1/4 Int in Par 1
936-16-047	"	102	"
936-16-048	"	201	"
936-16-049	"	202	"

CONDOMINIUM

INDEX, PARCEL MAP 318-12

PROJECT NO. 936-16 PARCEL MAP 318-12 NO. OF PARS. 1 A. P. No 692-121-50

BILLING NO.	LOCATED ON PAR	UNIT NO.	COMMON AREA
936-16-050	Par 1	101	Und. 1/4 Int in Par 1
936-16-051	"	102	"
936-16-052	"	201	"
936-16-053	"	202	"

CONDOMINIUM

INDEX, TRACT NO. 15820

69212.05

PROJECT NO 936-16 TRACT NO. 15820 NO. OF LOTS: 1 A. P. No 692-121-52

BILLING NO.	LOCATED ON LOT	UNIT NO.	COMMON AREA
936-16-054	Lot 1	1	Und. 1/5 Int in Lot 1
936-16-055	"	2	"
936-16-056	"	3	"
936-16-057	"	4	"
936-16-058	"	5	"

CONDOMINIUM

INDEX, PARCEL MAP 122-24

PROJECT NO. 936-16 PARCEL MAP 122-24 NO. PARS 1 A.P. NO. 692-122-46

BILLING NO.	LOCATED ON PAR	UNIT NO.	UNIT ELEMENTS Balcony, Patio Garage	COMMON AREA
936-16-001	Par 1	1	B,G	Und 2020/3380 int in Par 1
936-16-002	"	2	P,G	Und 1360/3380 int in Par 1

69212.06

CONDOMINIUM

INDEX, TRACT NO. 9951

PROJECT NO. 936-15 TRACT NO. 9951 NO. LOTS 1 A.P. NO. 692-122-47

BILLING NO.	LOCATED ON LOT	UNIT NO.	RESTRICTED COMMON AREA Balcony, Patio Garage, Parking	COMMON AREA
936-15-001	Lot 1	1	P 1-G,1-P	Und. 1/10 Int in Lot 1
936-15-002	"	2	P 2-G,2-P	"
936-15-003	"	3	P 3-G,3-P	"
936-15-004	"	4	B 4-G,4-P	"
936-15-005	"	5	B 5-G,5-P	"
936-15-006	"	6	B 6-G,6-P	"
936-15-007	"	7	7-G,7-P	"
936-15-008	"	8	8-G,8-P	"
936-15-009	"	9	9-G,9-P	"
936-15-010	"	10	10-G,10-P	"

CONDOMINIUM

INDEX, PARCEL MAP 142-13

PROJECT NO. 937-02 PARCEL MAP 142-13 NO. PARS 1 A.P. NO. 692-122-48

BILLING NO.	LOCATED ON PAR	UNIT NO.	COMMON AREA
937-02-001	Par 1	1	Und. 1/4 Int in Par 1
937-02-002	"	2	"
937-02-003	"	3	"
937-02-004	"	4	"

CONDOMINIUM 6921207

INDEX, PARCEL MAP 132-16

PROJECT NO. 936-16 PARCEL MAP 132-16 NO. PARS 1 A.P. NO. 692-122-49

BILLING NO.	LOCATED ON PAR	UNIT NO.	COMMON AREA
936-16-008	Par 1	1	Und 29.37% Int in Par 1
936-16-009	"	2	Und 29.37% Int in Par 1
936-16-010	"	3	Und 41.26% Int in Par 1

69212.08

CONDOMINIUM

INDEX, TRACT NO. 10824

PROJECT NO. 936-16 TRACT NO. 10824 NO. LOTS 1 A.P. NO. 692-122-50

BILLING NO.	LOCATED ON LOT	UNIT NO.	COMMON AREA
936-16-032	Lot 1	1	Und. 1/4 Int in Lot 1
936-16-033	"	2	"
936-16-034	"	3	"
936-16-035	"	4	"

THIS MAP WAS PREPARED FOR ORANGE COUNTY ASSESSOR DEPT. PURPOSES ONLY. THE ASSESSOR MAKES NO GUARANTEE AS TO ITS ACCURACY NOR ASSUMES ANY LIABILITY FOR OTHER USES. NOT TO BE REPRODUCED. ALL RIGHTS RESERVED.
© COPYRIGHT ORANGE COUNTY ASSESSOR 2017

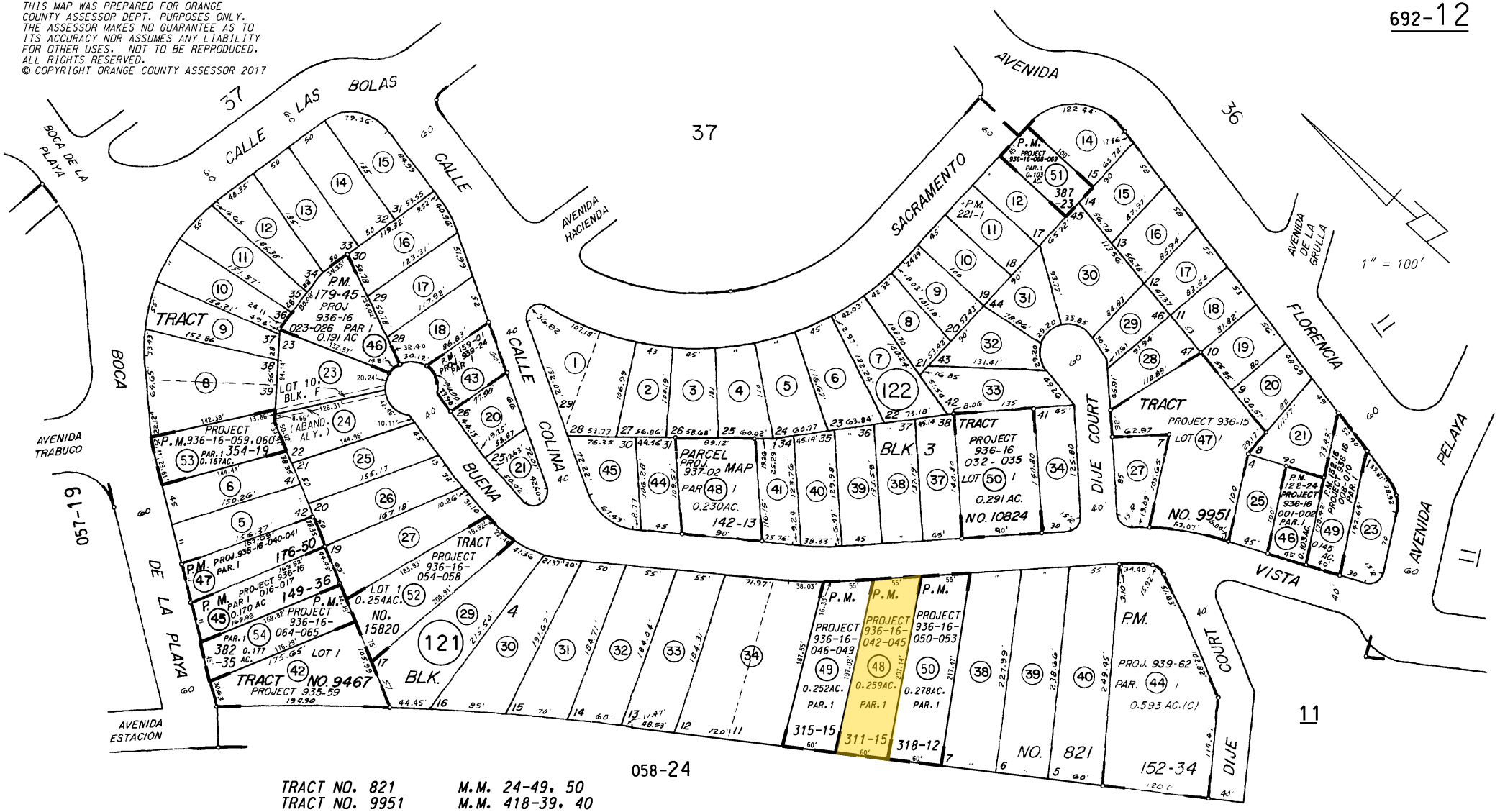

TRACT NO. 821	M.M. 24-49, 50
TRACT NO. 9951	M.M. 418-39, 40
TRACT NO. 9467	M.M. 421-15, 16
TRACT NO. 10824	M.M. 527-15, 16
TRACT NO. 15820	M.M. 822-47, 48
PARCEL MAP	P.M. 122-24, 142-13, 149-36, 152-34
PARCEL MAP	P.M. 159-1, 179-45, 176-50, 311-15
PARCEL MAP	P.M. 315-15, 318-12, 354-19, 382-35
PARCEL MAP	P.M. 387-23

MARCH 1978

NOTE - ASSESSOR'S BLOCK & PARCEL NUMBERS SHOWN IN CIRCLES

ASSESSOR'S MAP BOOK 692 PAGE 12 COUNTY OF ORANGE

CONDOMINIUM

INDEX, TRACT NO. 9467

PROJECT NO. 935-59 TRACT NO. 9467 NO. LOTS 1 A.P. NO. 692-121-42

BILLING NO.	LOCATED ON LOT	UNIT NO.	UNIT ELEMENTS A=Residential B=Balcony	COMMON AREA
935-59-001	Lot 1	1	2-A,2-B	Und. 1/6 Int in Lot 1
935-59-002	"	2	3-A,B	"
935-59-003	"	3	A,B	"
935-59-004	"	4	2-A,B	"
935-59-005	"	5	A,2-B	"
935-59-006	"	6	A,2-B	"

69212.01

CONDOMINIUM

INDEX, PARCEL MAP 159-01

PROJECT NO. 939-24 PARCEL MAP 159-01 NO. PARS 1 A.P. NO. 692-121-43

BILLING NO.	LOCATED ON PAR	UNIT NO.	COMMON AREA
939-24-001	Par 1	A	Und. 1/2 Int in Par 1
939-24-002	"	B	"

CONDOMINIUM

INDEX, PARCEL MAP 152-34

PROJECT NO. 939-62 PARCEL MAP 152-34 NO. PARS 1 A.P. NO. 692-121-44

BILLING NO.	LOCATED ON PAR	UNIT NO.	COMMON AREA
939-62-001	Par 1	1	Und. 1/3 Int in Par 1
939-62-002	"	2	"
939-62-003	"	3	"

CONDOMINIUM 69212.02

INDEX, PARCEL MAP 149-36

PROJECT NO. 936-16 PARCEL MAP 149-36 NO. PARS 1 A.P. NO. 692-121-45

BILLING NO.	LOCATED ON PAR	UNIT NO.	COMMON AREA
936-16-016	Par 1	1	Und. 1/2 Int in Par 1
936-16-017	"	2	"

CONDOMINIUM

INDEX, PARCEL MAP 179-45

PROJECT NO. 936-16 PARCEL MAP 179-45 NO. PARS 1 A.P. NO. 692-121-46

BILLING NO.	LOCATED ON PAR	UNIT NO.	COMMON AREA
936-16-023	Par 1	1	Und. 1/4 Int in Par 1
936-16-024	"	2	"
936-16-025	"	3	"
936-16-026	"	4	"

CONDOMINIUM 69212.03

INDEX, PARCEL MAP 176-50

PROJECT NO. 936-16 PARCEL MAP 176-50 NO. PARS 1 A.P. NO. 692-121-47

BILLING NO.	LOCATED ON PAR	UNIT NO.	COMMON AREA
936-16-040	Par 1	1	Und. 1/2 Int in Par 1
936-16-041	"	2	"

CONDOMINIUM

INDEX, PARCEL MAP 311-15

PROJECT NO. 936-16 PARCEL MAP 311-15 NO. OF PARS 1 A P. No. 692-121-48

BILLING NO.	LOCATED ON PAR	UNIT NO.	COMMON AREA
936-16-042	Par 1	101	Und. 1/4 Int in Par 1
936-16-043	"	102	"
936-16-044	"	201	"
936-16-045	"	202	"

CONDOMINIUM

INDEX, PARCEL MAP 315-15

69212.04

PROJECT NO. 936-16 PARCEL MAP 315-15 NO. OF PARS. 1 A. P. No. 692-121-49

BILLING NO.	LOCATED ON PAR	UNIT NO.	COMMON AREA
936-16-046	Par 1	101	Und. 1/4 Int in Par 1
936-16-047	"	102	"
936-16-048	"	201	"
936-16-049	"	202	"

CONDOMINIUM

INDEX, PARCEL MAP 318-12

PROJECT NO. 936-16 PARCEL MAP 318-12 NO. OF PARS. 1 A. P. No 692-121-50

BILLING NO.	LOCATED ON PAR	UNIT NO.	COMMON AREA
936-16-050	Par 1	101	Und. 1/4 Int in Par 1
936-16-051	"	102	"
936-16-052	"	201	"
936-16-053	"	202	"

CONDOMINIUM

INDEX, TRACT NO. 15820

69212.05

PROJECT NO 936-16 TRACT NO. 15820 NO. OF LOTS: 1 A. P. No 692-121-52

BILLING NO.	LOCATED ON LOT	UNIT NO.	COMMON AREA
936-16-054	Lot 1	1	Und. 1/5 Int in Lot 1
936-16-055	"	2	"
936-16-056	"	3	"
936-16-057	"	4	"
936-16-058	"	5	"

CONDOMINIUM

INDEX, PARCEL MAP 122-24

PROJECT NO. 936-16 PARCEL MAP 122-24 NO. PARS 1 A.P. NO. 692-122-46

BILLING NO.	LOCATED ON PAR	UNIT NO.	UNIT ELEMENTS Balcony, Patio Garage	COMMON AREA
936-16-001	Par 1	1	B,G	Und 2020/3380 int in Par 1
936-16-002	"	2	P,G	Und 1360/3380 int in Par 1

69212.06

CONDOMINIUM

INDEX, TRACT NO. 9951

PROJECT NO. 936-15 TRACT NO. 9951 NO. LOTS 1 A.P. NO. 692-122-47

BILLING NO.	LOCATED ON LOT	UNIT NO.	RESTRICTED COMMON AREA Balcony, Patio Garage, Parking	COMMON AREA
936-15-001	Lot 1	1	P 1-G,1-P	Und. 1/10 Int in Lot 1
936-15-002	"	2	P 2-G,2-P	"
936-15-003	"	3	P 3-G,3-P	"
936-15-004	"	4	B 4-G,4-P	"
936-15-005	"	5	B 5-G,5-P	"
936-15-006	"	6	B 6-G,6-P	"
936-15-007	"	7	7-G,7-P	"
936-15-008	"	8	8-G,8-P	"
936-15-009	"	9	9-G,9-P	"
936-15-010	"	10	10-G,10-P	"

CONDOMINIUM

INDEX, PARCEL MAP 142-13

PROJECT NO. 937-02 PARCEL MAP 142-13 NO. PARS 1 A.P. NO. 692-122-48

BILLING NO.	LOCATED ON PAR	UNIT NO.	COMMON AREA
937-02-001	Par 1	1	Und. 1/4 Int in Par 1
937-02-002	"	2	"
937-02-003	"	3	"
937-02-004	"	4	"

CONDOMINIUM 6921207

INDEX, PARCEL MAP 132-16

PROJECT NO. 936-16 PARCEL MAP 132-16 NO. PARS 1 A.P. NO. 692-122-49

BILLING NO.	LOCATED ON PAR	UNIT NO.	COMMON AREA
936-16-008	Par 1	1	Und 29.37% Int in Par 1
936-16-009	"	2	Und 29.37% Int in Par 1
936-16-010	"	3	Und 41.26% Int in Par 1

69212.08

CONDOMINIUM

INDEX, TRACT NO. 10824

PROJECT NO. 936-16 TRACT NO. 10824 NO. LOTS 1 A.P. NO. 692-122-50

BILLING NO.	LOCATED ON LOT	UNIT NO.	COMMON AREA
936-16-032	Lot 1	1	Und. 1/4 Int in Lot 1
936-16-033	"	2	"
936-16-034	"	3	"
936-16-035	"	4	"

THIS MAP WAS PREPARED FOR ORANGE COUNTY ASSESSOR DEPT. PURPOSES ONLY. THE ASSESSOR MAKES NO GUARANTEE AS TO ITS ACCURACY NOR ASSUMES ANY LIABILITY FOR OTHER USES. NOT TO BE REPRODUCED. ALL RIGHTS RESERVED.
© COPYRIGHT ORANGE COUNTY ASSESSOR 2017

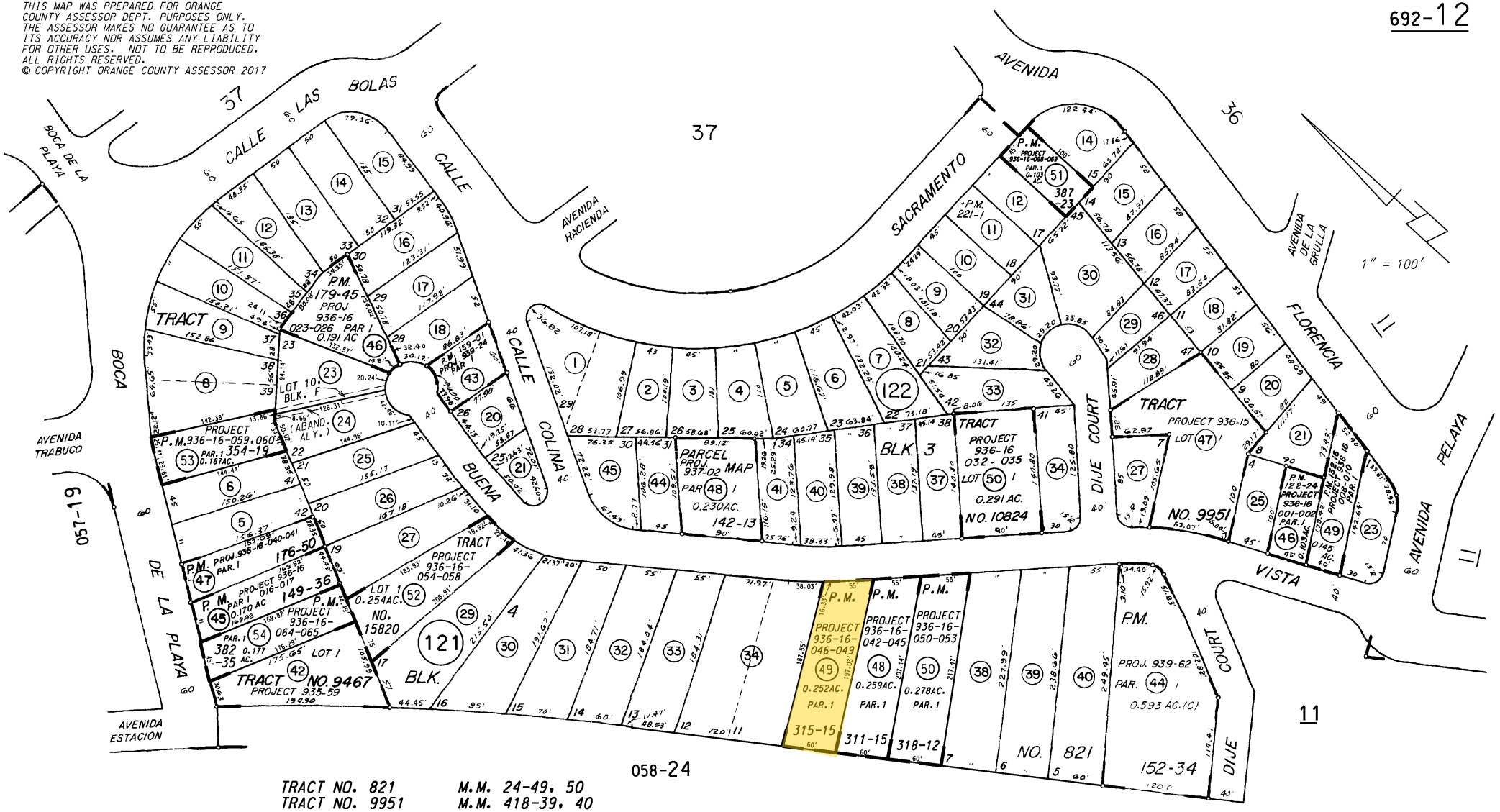

TRACT NO. 821	M.M. 24-49, 50
TRACT NO. 9951	M.M. 418-39, 40
TRACT NO. 9467	M.M. 421-15, 16
TRACT NO. 10824	M.M. 527-15, 16
TRACT NO. 15820	M.M. 822-47, 48
PARCEL MAP	P.M. 122-24, 142-13, 149-36, 152-34
PARCEL MAP	P.M. 159-1, 179-45, 176-50, 311-15
PARCEL MAP	P.M. 315-15, 318-12, 354-19, 382-35
PARCEL MAP	P.M. 387-23

MARCH 1978

NOTE - ASSESSOR'S BLOCK & PARCEL NUMBERS SHOWN IN CIRCLES

ASSESSOR'S MAP BOOK 692 PAGE 12 COUNTY OF ORANGE

CONDOMINIUM

INDEX, TRACT NO. 9467

PROJECT NO. 935-59 TRACT NO. 9467 NO. LOTS 1 A.P. NO. 692-121-42

BILLING NO.	LOCATED ON LOT	UNIT NO.	UNIT ELEMENTS A=Residential B=Balcony	COMMON AREA
935-59-001	Lot 1	1	2-A,2-B	Und. 1/6 Int in Lot 1
935-59-002	"	2	3-A,B	"
935-59-003	"	3	A,B	"
935-59-004	"	4	2-A,B	"
935-59-005	"	5	A,2-B	"
935-59-006	"	6	A,2-B	"

69212.01

CONDOMINIUM

INDEX, PARCEL MAP 159-01

PROJECT NO. 939-24 PARCEL MAP 159-01 NO. PARS 1 A.P. NO. 692-121-43

BILLING NO.	LOCATED ON PAR	UNIT NO.	COMMON AREA
939-24-001	Par 1	A	Und. 1/2 Int in Par 1
939-24-002	"	B	"

CONDOMINIUM

INDEX, PARCEL MAP 152-34

PROJECT NO. 939-62 PARCEL MAP 152-34 NO. PARS 1 A.P. NO. 692-121-44

BILLING NO.	LOCATED ON PAR	UNIT NO.	COMMON AREA
939-62-001	Par 1	1	Und. 1/3 Int in Par 1
939-62-002	"	2	"
939-62-003	"	3	"

CONDOMINIUM 69212.02

INDEX, PARCEL MAP 149-36

PROJECT NO. 936-16 PARCEL MAP 149-36 NO. PARS 1 A.P. NO. 692-121-45

BILLING NO.	LOCATED ON PAR	UNIT NO.	COMMON AREA
936-16-016	Par 1	1	Und. 1/2 Int in Par 1
936-16-017	"	2	"

CONDOMINIUM

INDEX, PARCEL MAP 179-45

PROJECT NO. 936-16 PARCEL MAP 179-45 NO. PARS 1 A.P. NO. 692-121-46

BILLING NO.	LOCATED ON PAR	UNIT NO.	COMMON AREA
936-16-023	Par 1	1	Und. 1/4 Int in Par 1
936-16-024	"	2	"
936-16-025	"	3	"
936-16-026	"	4	"

CONDOMINIUM 69212.03

INDEX, PARCEL MAP 176-50

PROJECT NO. 936-16 PARCEL MAP 176-50 NO. PARS 1 A.P. NO. 692-121-47

BILLING NO.	LOCATED ON PAR	UNIT NO.	COMMON AREA
936-16-040	Par 1	1	Und. 1/2 Int in Par 1
936-16-041	"	2	"

CONDOMINIUM

INDEX, PARCEL MAP 311-15

PROJECT NO. 936-16 PARCEL MAP 311-15 NO. OF PARS 1 A P. No. 692-121-48

BILLING NO.	LOCATED ON PAR	UNIT NO.	COMMON AREA
936-16-042	Par 1	101	Und. 1/4 Int in Par 1
936-16-043	"	102	"
936-16-044	"	201	"
936-16-045	"	202	"

CONDOMINIUM

INDEX, PARCEL MAP 315-15

69212.04

PROJECT NO. 936-16 PARCEL MAP 315-15 NO. OF PARS. 1 A. P. No. 692-121-49

BILLING NO.	LOCATED ON PAR	UNIT NO.	COMMON AREA
936-16-046	Par 1	101	Und. 1/4 Int in Par 1
936-16-047	"	102	"
936-16-048	"	201	"
936-16-049	"	202	"

CONDOMINIUM

INDEX, PARCEL MAP 318-12

PROJECT NO. 936-16 PARCEL MAP 318-12 NO. OF PARS. 1 A. P. No 692-121-50

BILLING NO.	LOCATED ON PAR	UNIT NO.	COMMON AREA
936-16-050	Par 1	101	Und. 1/4 Int in Par 1
936-16-051	"	102	"
936-16-052	"	201	"
936-16-053	"	202	"

CONDOMINIUM

INDEX, TRACT NO. 15820

69212.05

PROJECT NO 936-16 TRACT NO. 15820 NO. OF LOTS: 1 A. P. No 692-121-52

BILLING NO.	LOCATED ON LOT	UNIT NO.	COMMON AREA
936-16-054	Lot 1	1	Und. 1/5 Int in Lot 1
936-16-055	"	2	"
936-16-056	"	3	"
936-16-057	"	4	"
936-16-058	"	5	"

CONDOMINIUM

INDEX, PARCEL MAP 122-24

PROJECT NO. 936-16 PARCEL MAP 122-24 NO. PARS 1 A.P. NO. 692-122-46

BILLING NO.	LOCATED ON PAR	UNIT NO.	UNIT ELEMENTS Balcony, Patio Garage	COMMON AREA
936-16-001	Par 1	1	B,G	Und 2020/3380 int in Par 1
936-16-002	"	2	P,G	Und 1360/3380 int in Par 1

69212.06

CONDOMINIUM

INDEX, TRACT NO. 9951

PROJECT NO. 936-15 TRACT NO. 9951 NO. LOTS 1 A.P. NO. 692-122-47

BILLING NO.	LOCATED ON LOT	UNIT NO.	RESTRICTED COMMON AREA Balcony, Patio Garage, Parking	COMMON AREA
936-15-001	Lot 1	1	P 1-G,1-P	Und. 1/10 Int in Lot 1
936-15-002	"	2	P 2-G,2-P	"
936-15-003	"	3	P 3-G,3-P	"
936-15-004	"	4	B 4-G,4-P	"
936-15-005	"	5	B 5-G,5-P	"
936-15-006	"	6	B 6-G,6-P	"
936-15-007	"	7	7-G,7-P	"
936-15-008	"	8	8-G,8-P	"
936-15-009	"	9	9-G,9-P	"
936-15-010	"	10	10-G,10-P	"

CONDOMINIUM

INDEX, PARCEL MAP 142-13

PROJECT NO. 937-02 PARCEL MAP 142-13 NO. PARS 1 A.P. NO. 692-122-48

BILLING NO.	LOCATED ON PAR	UNIT NO.	COMMON AREA
937-02-001	Par 1	1	Und. 1/4 Int in Par 1
937-02-002	"	2	"
937-02-003	"	3	"
937-02-004	"	4	"

CONDOMINIUM 6921207

INDEX, PARCEL MAP 132-16

PROJECT NO. 936-16 PARCEL MAP 132-16 NO. PARS 1 A.P. NO. 692-122-49

BILLING NO.	LOCATED ON PAR	UNIT NO.	COMMON AREA
936-16-008	Par 1	1	Und 29.37% Int in Par 1
936-16-009	"	2	Und 29.37% Int in Par 1
936-16-010	"	3	Und 41.26% Int in Par 1

69212.08

CONDOMINIUM

INDEX, TRACT NO. 10824

PROJECT NO. 936-16 TRACT NO. 10824 NO. LOTS 1 A.P. NO. 692-122-50

BILLING NO.	LOCATED ON LOT	UNIT NO.	COMMON AREA
936-16-032	Lot 1	1	Und. 1/4 Int in Lot 1
936-16-033	"	2	"
936-16-034	"	3	"
936-16-035	"	4	"

THIS MAP WAS PREPARED FOR ORANGE COUNTY ASSESSOR DEPT. PURPOSES ONLY. THE ASSESSOR MAKES NO GUARANTEE AS TO ITS ACCURACY NOR ASSUMES ANY LIABILITY FOR OTHER USES. NOT TO BE REPRODUCED. ALL RIGHTS RESERVED.
© COPYRIGHT ORANGE COUNTY ASSESSOR 2017

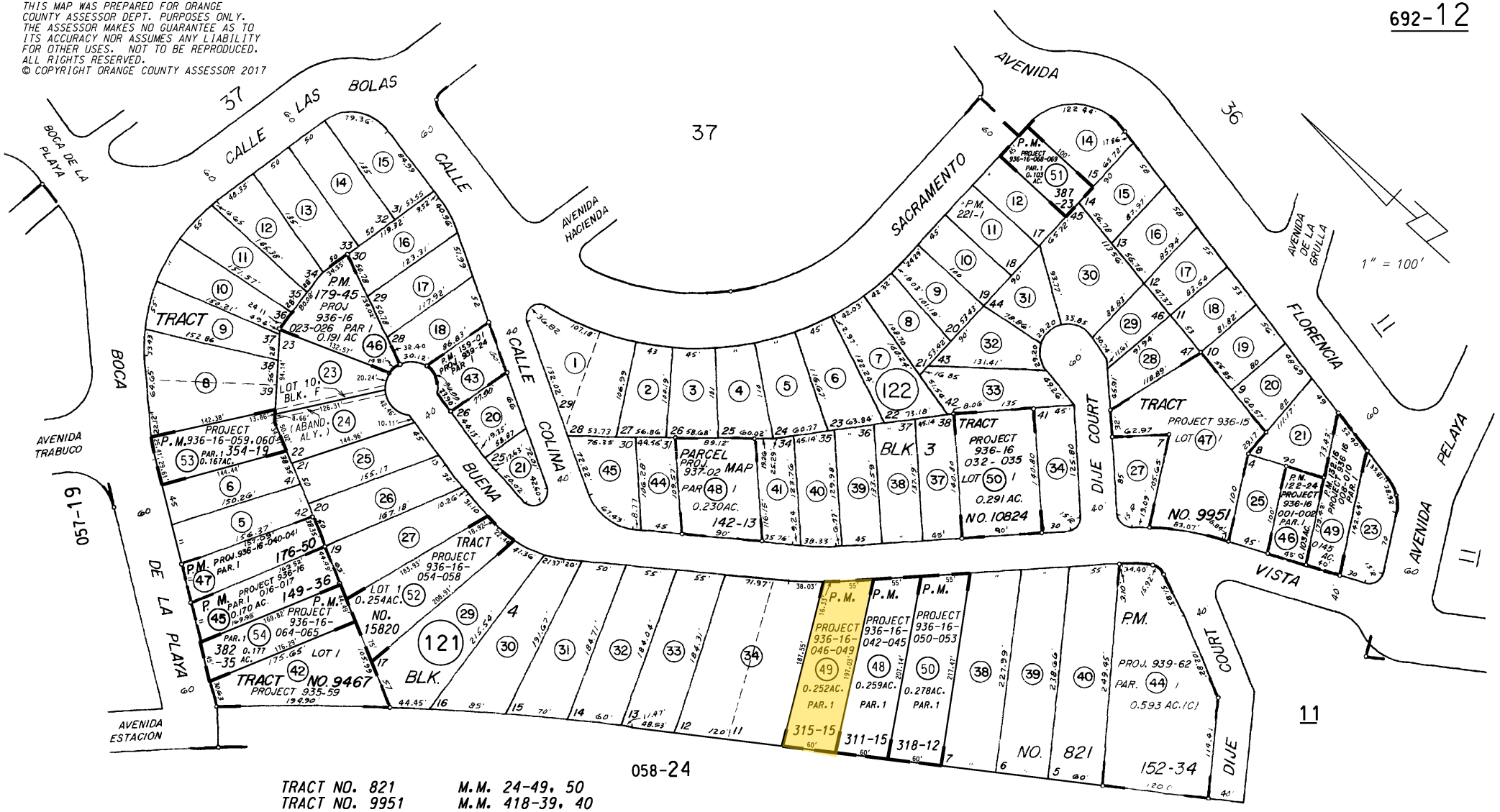

TRACT NO. 821	M.M. 24-49, 50
TRACT NO. 9951	M.M. 418-39, 40
TRACT NO. 9467	M.M. 421-15, 16
TRACT NO. 10824	M.M. 527-15, 16
TRACT NO. 15820	M.M. 822-47, 48
PARCEL MAP	P.M. 122-24, 142-13, 149-36, 152-34
PARCEL MAP	P.M. 159-1, 179-45, 176-50, 311-15
PARCEL MAP	P.M. 315-15, 318-12, 354-19, 382-35
PARCEL MAP	P.M. 387-23

MARCH 1978

NOTE - ASSESSOR'S BLOCK & PARCEL NUMBERS SHOWN IN CIRCLES

ASSESSOR'S MAP BOOK 692 PAGE 12 COUNTY OF ORANGE

CONDOMINIUM

INDEX, TRACT NO. 9467

PROJECT NO. 935-59 TRACT NO. 9467 NO. LOTS 1 A.P. NO. 692-121-42

BILLING NO.	LOCATED ON LOT	UNIT NO.	UNIT ELEMENTS A=Residential B=Balcony	COMMON AREA
935-59-001	Lot 1	1	2-A,2-B	Und. 1/6 Int in Lot 1
935-59-002	"	2	3-A,B	"
935-59-003	"	3	A,B	"
935-59-004	"	4	2-A,B	"
935-59-005	"	5	A,2-B	"
935-59-006	"	6	A,2-B	"

69212.01

CONDOMINIUM

INDEX, PARCEL MAP 159-01

PROJECT NO. 939-24 PARCEL MAP 159-01 NO. PARS 1 A.P. NO. 692-121-43

BILLING NO.	LOCATED ON PAR	UNIT NO.	COMMON AREA
939-24-001	Par 1	A	Und. 1/2 Int in Par 1
939-24-002	"	B	"

CONDOMINIUM

INDEX, PARCEL MAP 152-34

PROJECT NO. 939-62 PARCEL MAP 152-34 NO. PARS 1 A.P. NO. 692-121-44

BILLING NO.	LOCATED ON PAR	UNIT NO.	COMMON AREA
939-62-001	Par 1	1	Und. 1/3 Int in Par 1
939-62-002	"	2	"
939-62-003	"	3	"

CONDOMINIUM 69212.02

INDEX, PARCEL MAP 149-36

PROJECT NO. 936-16 PARCEL MAP 149-36 NO. PARS 1 A.P. NO. 692-121-45

BILLING NO.	LOCATED ON PAR	UNIT NO.	COMMON AREA
936-16-016	Par 1	1	Und. 1/2 Int in Par 1
936-16-017	"	2	"

CONDOMINIUM

INDEX, PARCEL MAP 179-45

PROJECT NO. 936-16 PARCEL MAP 179-45 NO. PARS 1 A.P. NO. 692-121-46

BILLING NO.	LOCATED ON PAR	UNIT NO.	COMMON AREA
936-16-023	Par 1	1	Und. 1/4 Int in Par 1
936-16-024	"	2	"
936-16-025	"	3	"
936-16-026	"	4	"

CONDOMINIUM 69212.03

INDEX, PARCEL MAP 176-50

PROJECT NO. 936-16 PARCEL MAP 176-50 NO. PARS 1 A.P. NO. 692-121-47

BILLING NO.	LOCATED ON PAR	UNIT NO.	COMMON AREA
936-16-040	Par 1	1	Und. 1/2 Int in Par 1
936-16-041	"	2	"

CONDOMINIUM

INDEX, PARCEL MAP 311-15

PROJECT NO. 936-16 PARCEL MAP 311-15 NO. OF PARS 1 A P. No. 692-121-48

BILLING NO.	LOCATED ON PAR	UNIT NO.	COMMON AREA
936-16-042	Par 1	101	Und. 1/4 Int in Par 1
936-16-043	"	102	"
936-16-044	"	201	"
936-16-045	"	202	"

CONDOMINIUM

INDEX, PARCEL MAP 315-15

69212.04

PROJECT NO. 936-16 PARCEL MAP 315-15 NO. OF PARS. 1 A. P. No. 692-121-49

BILLING NO.	LOCATED ON PAR	UNIT NO.	COMMON AREA
936-16-046	Par 1	101	Und. 1/4 Int in Par 1
936-16-047	"	102	"
936-16-048	"	201	"
936-16-049	"	202	"

CONDOMINIUM

INDEX, PARCEL MAP 318-12

PROJECT NO. 936-16 PARCEL MAP 318-12 NO. OF PARS. 1 A. P. No 692-121-50

BILLING NO.	LOCATED ON PAR	UNIT NO.	COMMON AREA
936-16-050	Par 1	101	Und. 1/4 Int in Par 1
936-16-051	"	102	"
936-16-052	"	201	"
936-16-053	"	202	"

CONDOMINIUM

INDEX, TRACT NO. 15820

69212.05

PROJECT NO 936-16 TRACT NO. 15820 NO. OF LOTS: 1 A. P. No 692-121-52

BILLING NO.	LOCATED ON LOT	UNIT NO.	COMMON AREA
936-16-054	Lot 1	1	Und. 1/5 Int in Lot 1
936-16-055	"	2	"
936-16-056	"	3	"
936-16-057	"	4	"
936-16-058	"	5	"

CONDOMINIUM

INDEX, PARCEL MAP 122-24

PROJECT NO. 936-16 PARCEL MAP 122-24 NO. PARS 1 A.P. NO. 692-122-46

BILLING NO.	LOCATED ON PAR	UNIT NO.	UNIT ELEMENTS Balcony, Patio Garage	COMMON AREA
936-16-001	Par 1	1	B,G	Und 2020/3380 int in Par 1
936-16-002	"	2	P,G	Und 1360/3380 int in Par 1

69212.06

CONDOMINIUM

INDEX, TRACT NO. 9951

PROJECT NO. 936-15 TRACT NO. 9951 NO. LOTS 1 A.P. NO. 692-122-47

BILLING NO.	LOCATED ON LOT	UNIT NO.	RESTRICTED COMMON AREA Balcony, Patio Garage, Parking	COMMON AREA
936-15-001	Lot 1	1	P 1-G,1-P	Und. 1/10 Int in Lot 1
936-15-002	"	2	P 2-G,2-P	"
936-15-003	"	3	P 3-G,3-P	"
936-15-004	"	4	B 4-G,4-P	"
936-15-005	"	5	B 5-G,5-P	"
936-15-006	"	6	B 6-G,6-P	"
936-15-007	"	7	7-G,7-P	"
936-15-008	"	8	8-G,8-P	"
936-15-009	"	9	9-G,9-P	"
936-15-010	"	10	10-G,10-P	"

CONDOMINIUM

INDEX, PARCEL MAP 142-13

PROJECT NO. 937-02 PARCEL MAP 142-13 NO. PARS 1 A.P. NO. 692-122-48

BILLING NO.	LOCATED ON PAR	UNIT NO.	COMMON AREA
937-02-001	Par 1	1	Und. 1/4 Int in Par 1
937-02-002	"	2	"
937-02-003	"	3	"
937-02-004	"	4	"

CONDOMINIUM 6921207

INDEX, PARCEL MAP 132-16

PROJECT NO. 936-16 PARCEL MAP 132-16 NO. PARS 1 A.P. NO. 692-122-49

BILLING NO.	LOCATED ON PAR	UNIT NO.	COMMON AREA
936-16-008	Par 1	1	Und 29.37% Int in Par 1
936-16-009	"	2	Und 29.37% Int in Par 1
936-16-010	"	3	Und 41.26% Int in Par 1

69212.08

CONDOMINIUM

INDEX, TRACT NO. 10824

PROJECT NO. 936-16 TRACT NO. 10824 NO. LOTS 1 A.P. NO. 692-122-50

BILLING NO.	LOCATED ON LOT	UNIT NO.	COMMON AREA
936-16-032	Lot 1	1	Und. 1/4 Int in Lot 1
936-16-033	"	2	"
936-16-034	"	3	"
936-16-035	"	4	"

THIS MAP WAS PREPARED FOR ORANGE COUNTY ASSESSOR DEPT. PURPOSES ONLY. THE ASSESSOR MAKES NO GUARANTEE AS TO ITS ACCURACY NOR ASSUMES ANY LIABILITY FOR OTHER USES. NOT TO BE REPRODUCED. ALL RIGHTS RESERVED.
© COPYRIGHT ORANGE COUNTY ASSESSOR 2017

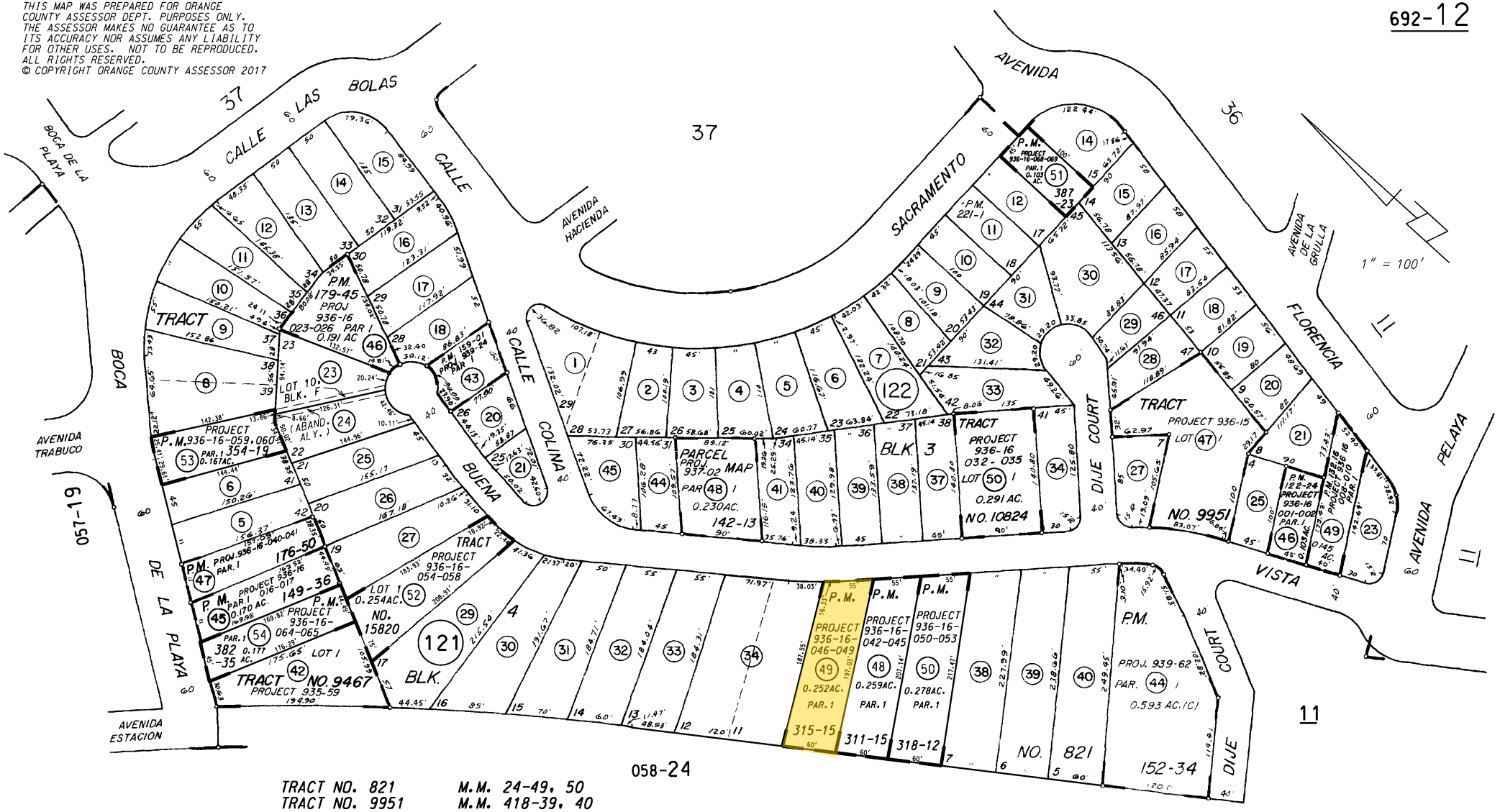

TRACT NO. 821	M.M. 24-49, 50
TRACT NO. 9951	M.M. 418-39, 40
TRACT NO. 9467	M.M. 421-15, 16
TRACT NO. 10824	M.M. 527-15, 16
TRACT NO. 15820	M.M. 822-47, 48
PARCEL MAP	P.M. 122-24, 142-13, 149-36, 152-34
PARCEL MAP	P.M. 159-1, 179-45, 176-50, 311-15
PARCEL MAP	P.M. 315-15, 318-12, 354-19, 382-35
PARCEL MAP	P.M. 387-23

MARCH 1978

NOTE - ASSESSOR'S BLOCK & PARCEL NUMBERS SHOWN IN CIRCLES

ASSESSOR'S MAP BOOK 692 PAGE 12 COUNTY OF ORANGE

CONDOMINIUM

INDEX, TRACT NO. 9467

PROJECT NO. 935-59 TRACT NO. 9467 NO. LOTS 1 A.P. NO. 692-121-42

BILLING NO.	LOCATED ON LOT	UNIT NO.	UNIT ELEMENTS A=Residential B=Balcony	COMMON AREA
935-59-001	Lot 1	1	2-A,2-B	Und. 1/6 Int in Lot 1
935-59-002	"	2	3-A,B	"
935-59-003	"	3	A,B	"
935-59-004	"	4	2-A,B	"
935-59-005	"	5	A,2-B	"
935-59-006	"	6	A,2-B	"

69212.01

CONDOMINIUM

INDEX, PARCEL MAP 159-01

PROJECT NO. 939-24 PARCEL MAP 159-01 NO. PARS 1 A.P. NO. 692-121-43

BILLING NO.	LOCATED ON PAR	UNIT NO.	COMMON AREA
939-24-001	Par 1	A	Und. 1/2 Int in Par 1
939-24-002	"	B	"

CONDOMINIUM

INDEX, PARCEL MAP 152-34

PROJECT NO. 939-62 PARCEL MAP 152-34 NO. PARS 1 A.P. NO. 692-121-44

BILLING NO.	LOCATED ON PAR	UNIT NO.	COMMON AREA
939-62-001	Par 1	1	Und. 1/3 Int in Par 1
939-62-002	"	2	"
939-62-003	"	3	"

CONDOMINIUM 69212.02

INDEX, PARCEL MAP 149-36

PROJECT NO. 936-16 PARCEL MAP 149-36 NO. PARS 1 A.P. NO. 692-121-45

BILLING NO.	LOCATED ON PAR	UNIT NO.	COMMON AREA
936-16-016	Par 1	1	Und. 1/2 Int in Par 1
936-16-017	"	2	"

CONDOMINIUM

INDEX, PARCEL MAP 179-45

PROJECT NO. 936-16 PARCEL MAP 179-45 NO. PARS 1 A.P. NO. 692-121-46

BILLING NO.	LOCATED ON PAR	UNIT NO.	COMMON AREA
936-16-023	Par 1	1	Und. 1/4 Int in Par 1
936-16-024	"	2	"
936-16-025	"	3	"
936-16-026	"	4	"

CONDOMINIUM 69212.03

INDEX, PARCEL MAP 176-50

PROJECT NO. 936-16 PARCEL MAP 176-50 NO. PARS 1 A.P. NO. 692-121-47

BILLING NO.	LOCATED ON PAR	UNIT NO.	COMMON AREA
936-16-040	Par 1	1	Und. 1/2 Int in Par 1
936-16-041	"	2	"

CONDOMINIUM

INDEX, PARCEL MAP 311-15

PROJECT NO. 936-16 PARCEL MAP 311-15 NO. OF PARS 1 A P. No. 692-121-48

BILLING NO.	LOCATED ON PAR	UNIT NO.	COMMON AREA
936-16-042	Par 1	101	Und. 1/4 Int in Par 1
936-16-043	"	102	"
936-16-044	"	201	"
936-16-045	"	202	"

CONDOMINIUM

INDEX, PARCEL MAP 315-15

69212.04

PROJECT NO. 936-16 PARCEL MAP 315-15 NO. OF PARS. 1 A. P. No. 692-121-49

BILLING NO.	LOCATED ON PAR	UNIT NO.	COMMON AREA
936-16-046	Par 1	101	Und. 1/4 Int in Par 1
936-16-047	"	102	"
936-16-048	"	201	"
936-16-049	"	202	"

CONDOMINIUM

INDEX, PARCEL MAP 318-12

PROJECT NO. 936-16 PARCEL MAP 318-12 NO. OF PARS. 1 A. P. No 692-121-50

BILLING NO.	LOCATED ON PAR	UNIT NO.	COMMON AREA
936-16-050	Par 1	101	Und. 1/4 Int in Par 1
936-16-051	"	102	"
936-16-052	"	201	"
936-16-053	"	202	"

CONDOMINIUM

INDEX, TRACT NO. 15820

69212.05

PROJECT NO 936-16 TRACT NO. 15820 NO. OF LOTS: 1 A. P. No 692-121-52

BILLING NO.	LOCATED ON LOT	UNIT NO.	COMMON AREA
936-16-054	Lot 1	1	Und. 1/5 Int in Lot 1
936-16-055	"	2	"
936-16-056	"	3	"
936-16-057	"	4	"
936-16-058	"	5	"

CONDOMINIUM

INDEX, PARCEL MAP 122-24

PROJECT NO. 936-16 PARCEL MAP 122-24 NO. PARS 1 A.P. NO. 692-122-46

BILLING NO.	LOCATED ON PAR	UNIT NO.	UNIT ELEMENTS Balcony, Patio Garage	COMMON AREA
936-16-001	Par 1	1	B,G	Und 2020/3380 int in Par 1
936-16-002	"	2	P,G	Und 1360/3380 int in Par 1

69212.06

CONDOMINIUM

INDEX, TRACT NO. 9951

PROJECT NO. 936-15 TRACT NO. 9951 NO. LOTS 1 A.P. NO. 692-122-47

BILLING NO.	LOCATED ON LOT	UNIT NO.	RESTRICTED COMMON AREA Balcony, Patio Garage, Parking	COMMON AREA
936-15-001	Lot 1	1	P 1-G,1-P	Und. 1/10 Int in Lot 1
936-15-002	"	2	P 2-G,2-P	"
936-15-003	"	3	P 3-G,3-P	"
936-15-004	"	4	B 4-G,4-P	"
936-15-005	"	5	B 5-G,5-P	"
936-15-006	"	6	B 6-G,6-P	"
936-15-007	"	7	7-G,7-P	"
936-15-008	"	8	8-G,8-P	"
936-15-009	"	9	9-G,9-P	"
936-15-010	"	10	10-G,10-P	"

CONDOMINIUM

INDEX, PARCEL MAP 142-13

PROJECT NO. 937-02 PARCEL MAP 142-13 NO. PARS 1 A.P. NO. 692-122-48

BILLING NO.	LOCATED ON PAR	UNIT NO.	COMMON AREA
937-02-001	Par 1	1	Und. 1/4 Int in Par 1
937-02-002	"	2	"
937-02-003	"	3	"
937-02-004	"	4	"

CONDOMINIUM 6921207

INDEX, PARCEL MAP 132-16

PROJECT NO. 936-16 PARCEL MAP 132-16 NO. PARS 1 A.P. NO. 692-122-49

BILLING NO.	LOCATED ON PAR	UNIT NO.	COMMON AREA
936-16-008	Par 1	1	Und 29.37% Int in Par 1
936-16-009	"	2	Und 29.37% Int in Par 1
936-16-010	"	3	Und 41.26% Int in Par 1

69212.08

CONDOMINIUM

INDEX, TRACT NO. 10824

PROJECT NO. 936-16 TRACT NO. 10824 NO. LOTS 1 A.P. NO. 692-122-50

BILLING NO.	LOCATED ON LOT	UNIT NO.	COMMON AREA
936-16-032	Lot 1	1	Und. 1/4 Int in Lot 1
936-16-033	"	2	"
936-16-034	"	3	"
936-16-035	"	4	"

THIS MAP WAS PREPARED FOR ORANGE COUNTY ASSESSOR DEPT. PURPOSES ONLY. THE ASSESSOR MAKES NO GUARANTEE AS TO ITS ACCURACY NOR ASSUMES ANY LIABILITY FOR OTHER USES. NOT TO BE REPRODUCED. ALL RIGHTS RESERVED.
© COPYRIGHT ORANGE COUNTY ASSESSOR 2017

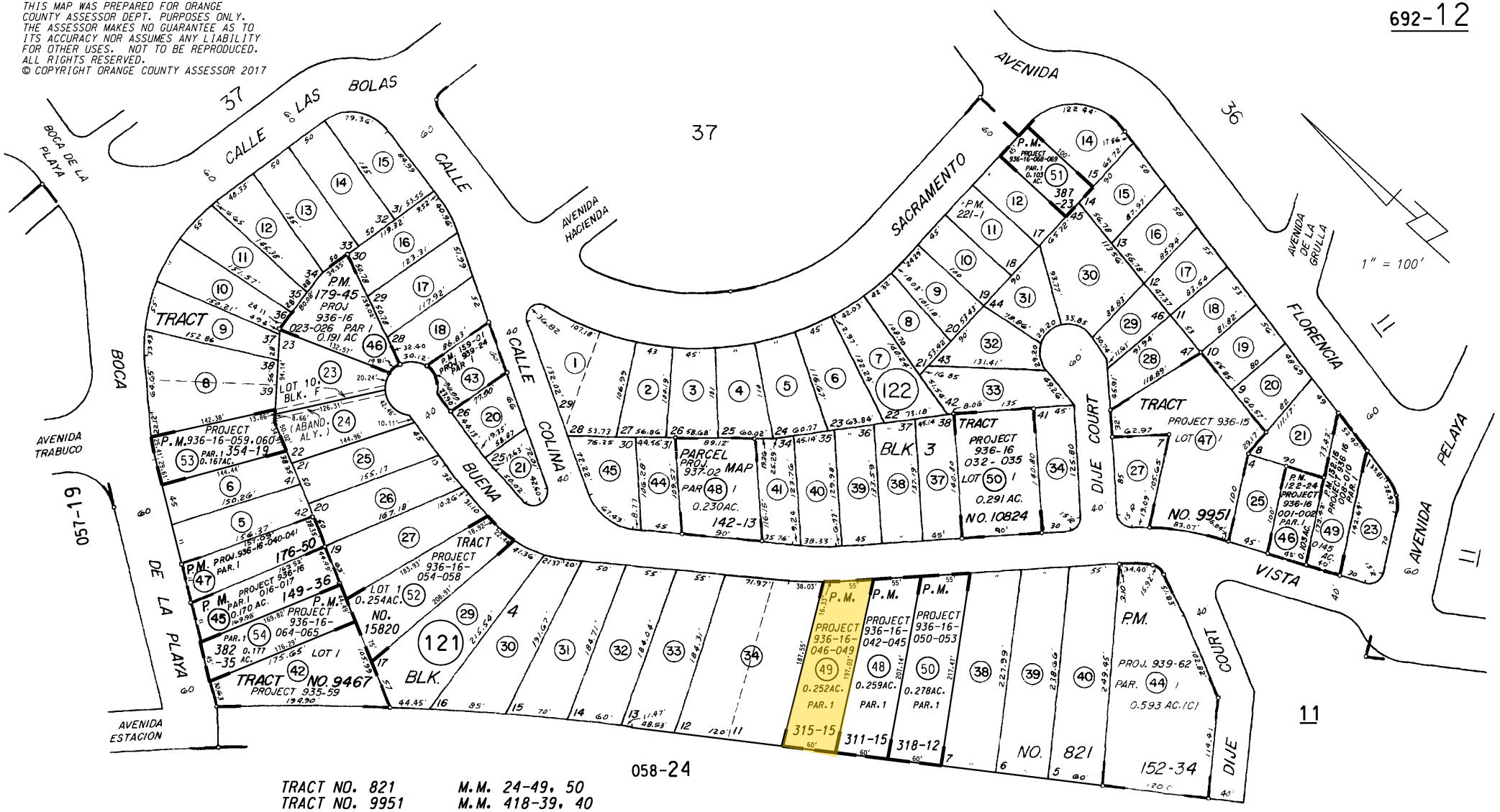

TRACT NO. 821	M.M. 24-49, 50
TRACT NO. 9951	M.M. 418-39, 40
TRACT NO. 9467	M.M. 421-15, 16
TRACT NO. 10824	M.M. 527-15, 16
TRACT NO. 15820	M.M. 822-47, 48
PARCEL MAP	P.M. 122-24, 142-13, 149-36, 152-34
PARCEL MAP	P.M. 159-1, 179-45, 176-50, 311-15
PARCEL MAP	P.M. 315-15, 318-12, 354-19, 382-35
PARCEL MAP	P.M. 387-23

MARCH 1978

NOTE - ASSESSOR'S BLOCK & PARCEL NUMBERS SHOWN IN CIRCLES

ASSESSOR'S MAP BOOK 692 PAGE 12 COUNTY OF ORANGE

CONDOMINIUM

INDEX, TRACT NO. 9467

PROJECT NO. 935-59 TRACT NO. 9467 NO. LOTS 1 A.P. NO. 692-121-42

BILLING NO.	LOCATED ON LOT	UNIT NO.	UNIT ELEMENTS A=Residential B=Balcony	COMMON AREA
935-59-001	Lot 1	1	2-A,2-B	Und. 1/6 Int in Lot 1
935-59-002	"	2	3-A,B	"
935-59-003	"	3	A,B	"
935-59-004	"	4	2-A,B	"
935-59-005	"	5	A,2-B	"
935-59-006	"	6	A,2-B	"

69212.01

CONDOMINIUM

INDEX, PARCEL MAP 159-01

PROJECT NO. 939-24 PARCEL MAP 159-01 NO. PARS 1 A.P. NO. 692-121-43

BILLING NO.	LOCATED ON PAR	UNIT NO.	COMMON AREA
939-24-001	Par 1	A	Und. 1/2 Int in Par 1
939-24-002	"	B	"

CONDOMINIUM

INDEX, PARCEL MAP 152-34

PROJECT NO. 939-62 PARCEL MAP 152-34 NO. PARS 1 A.P. NO. 692-121-44

BILLING NO.	LOCATED ON PAR	UNIT NO.	COMMON AREA
939-62-001	Par 1	1	Und. 1/3 Int in Par 1
939-62-002	"	2	"
939-62-003	"	3	"

CONDOMINIUM 69212.02

INDEX, PARCEL MAP 149-36

PROJECT NO. 936-16 PARCEL MAP 149-36 NO. PARS 1 A.P. NO. 692-121-45

BILLING NO.	LOCATED ON PAR	UNIT NO.	COMMON AREA
936-16-016	Par 1	1	Und. 1/2 Int in Par 1
936-16-017	"	2	"

CONDOMINIUM

INDEX, PARCEL MAP 179-45

PROJECT NO. 936-16 PARCEL MAP 179-45 NO. PARS 1 A.P. NO. 692-121-46

BILLING NO.	LOCATED ON PAR	UNIT NO.	COMMON AREA
936-16-023	Par 1	1	Und. 1/4 Int in Par 1
936-16-024	"	2	"
936-16-025	"	3	"
936-16-026	"	4	"

CONDOMINIUM 69212.03

INDEX, PARCEL MAP 176-50

PROJECT NO. 936-16 PARCEL MAP 176-50 NO. PARS 1 A.P. NO. 692-121-47

BILLING NO.	LOCATED ON PAR	UNIT NO.	COMMON AREA
936-16-040	Par 1	1	Und. 1/2 Int in Par 1
936-16-041	"	2	"

CONDOMINIUM

INDEX, PARCEL MAP 311-15

PROJECT NO. 936-16 PARCEL MAP 311-15 NO. OF PARS 1 A P. No. 692-121-48

BILLING NO.	LOCATED ON PAR	UNIT NO.	COMMON AREA
936-16-042	Par 1	101	Und. 1/4 Int in Par 1
936-16-043	"	102	"
936-16-044	"	201	"
936-16-045	"	202	"

CONDOMINIUM

INDEX, PARCEL MAP 315-15

69212.04

PROJECT NO. 936-16 PARCEL MAP 315-15 NO. OF PARS. 1 A. P. No. 692-121-49

BILLING NO.	LOCATED ON PAR	UNIT NO.	COMMON AREA
936-16-046	Par 1	101	Und. 1/4 Int in Par 1
936-16-047	"	102	"
936-16-048	"	201	"
936-16-049	"	202	"

CONDOMINIUM

INDEX, PARCEL MAP 318-12

PROJECT NO. 936-16 PARCEL MAP 318-12 NO. OF PARS. 1 A. P. No 692-121-50

BILLING NO.	LOCATED ON PAR	UNIT NO.	COMMON AREA
936-16-050	Par 1	101	Und. 1/4 Int in Par 1
936-16-051	"	102	"
936-16-052	"	201	"
936-16-053	"	202	"

CONDOMINIUM

INDEX, TRACT NO. 15820

69212.05

PROJECT NO 936-16 TRACT NO. 15820 NO. OF LOTS: 1 A. P. No 692-121-52

BILLING NO.	LOCATED ON LOT	UNIT NO.	COMMON AREA
936-16-054	Lot 1	1	Und. 1/5 Int in Lot 1
936-16-055	"	2	"
936-16-056	"	3	"
936-16-057	"	4	"
936-16-058	"	5	"

CONDOMINIUM

INDEX, PARCEL MAP 122-24

PROJECT NO. 936-16 PARCEL MAP 122-24 NO. PARS 1 A.P. NO. 692-122-46

BILLING NO.	LOCATED ON PAR	UNIT NO.	UNIT ELEMENTS Balcony, Patio Garage	COMMON AREA
936-16-001	Par 1	1	B,G	Und 2020/3380 int in Par 1
936-16-002	"	2	P,G	Und 1360/3380 int in Par 1

69212.06

CONDOMINIUM

INDEX, TRACT NO. 9951

PROJECT NO. 936-15 TRACT NO. 9951 NO. LOTS 1 A.P. NO. 692-122-47

BILLING NO.	LOCATED ON LOT	UNIT NO.	RESTRICTED COMMON AREA Balcony, Patio Garage, Parking	COMMON AREA
936-15-001	Lot 1	1	P 1-G,1-P	Und. 1/10 Int in Lot 1
936-15-002	"	2	P 2-G,2-P	"
936-15-003	"	3	P 3-G,3-P	"
936-15-004	"	4	B 4-G,4-P	"
936-15-005	"	5	B 5-G,5-P	"
936-15-006	"	6	B 6-G,6-P	"
936-15-007	"	7	7-G,7-P	"
936-15-008	"	8	8-G,8-P	"
936-15-009	"	9	9-G,9-P	"
936-15-010	"	10	10-G,10-P	"

CONDOMINIUM

INDEX, PARCEL MAP 142-13

PROJECT NO. 937-02 PARCEL MAP 142-13 NO. PARS 1 A.P. NO. 692-122-48

BILLING NO.	LOCATED ON PAR	UNIT NO.	COMMON AREA
937-02-001	Par 1	1	Und. 1/4 Int in Par 1
937-02-002	"	2	"
937-02-003	"	3	"
937-02-004	"	4	"

CONDOMINIUM 6921207

INDEX, PARCEL MAP 132-16

PROJECT NO. 936-16 PARCEL MAP 132-16 NO. PARS 1 A.P. NO. 692-122-49

BILLING NO.	LOCATED ON PAR	UNIT NO.	COMMON AREA
936-16-008	Par 1	1	Und 29.37% Int in Par 1
936-16-009	"	2	Und 29.37% Int in Par 1
936-16-010	"	3	Und 41.26% Int in Par 1

69212.08

CONDOMINIUM

INDEX, TRACT NO. 10824

PROJECT NO. 936-16 TRACT NO. 10824 NO. LOTS 1 A.P. NO. 692-122-50

BILLING NO.	LOCATED ON LOT	UNIT NO.	COMMON AREA
936-16-032	Lot 1	1	Und. 1/4 Int in Lot 1
936-16-033	"	2	"
936-16-034	"	3	"
936-16-035	"	4	"

THIS MAP WAS PREPARED FOR ORANGE COUNTY ASSESSOR DEPT. PURPOSES ONLY. THE ASSESSOR MAKES NO GUARANTEE AS TO ITS ACCURACY NOR ASSUMES ANY LIABILITY FOR OTHER USES. NOT TO BE REPRODUCED. ALL RIGHTS RESERVED.
© COPYRIGHT ORANGE COUNTY ASSESSOR 2017

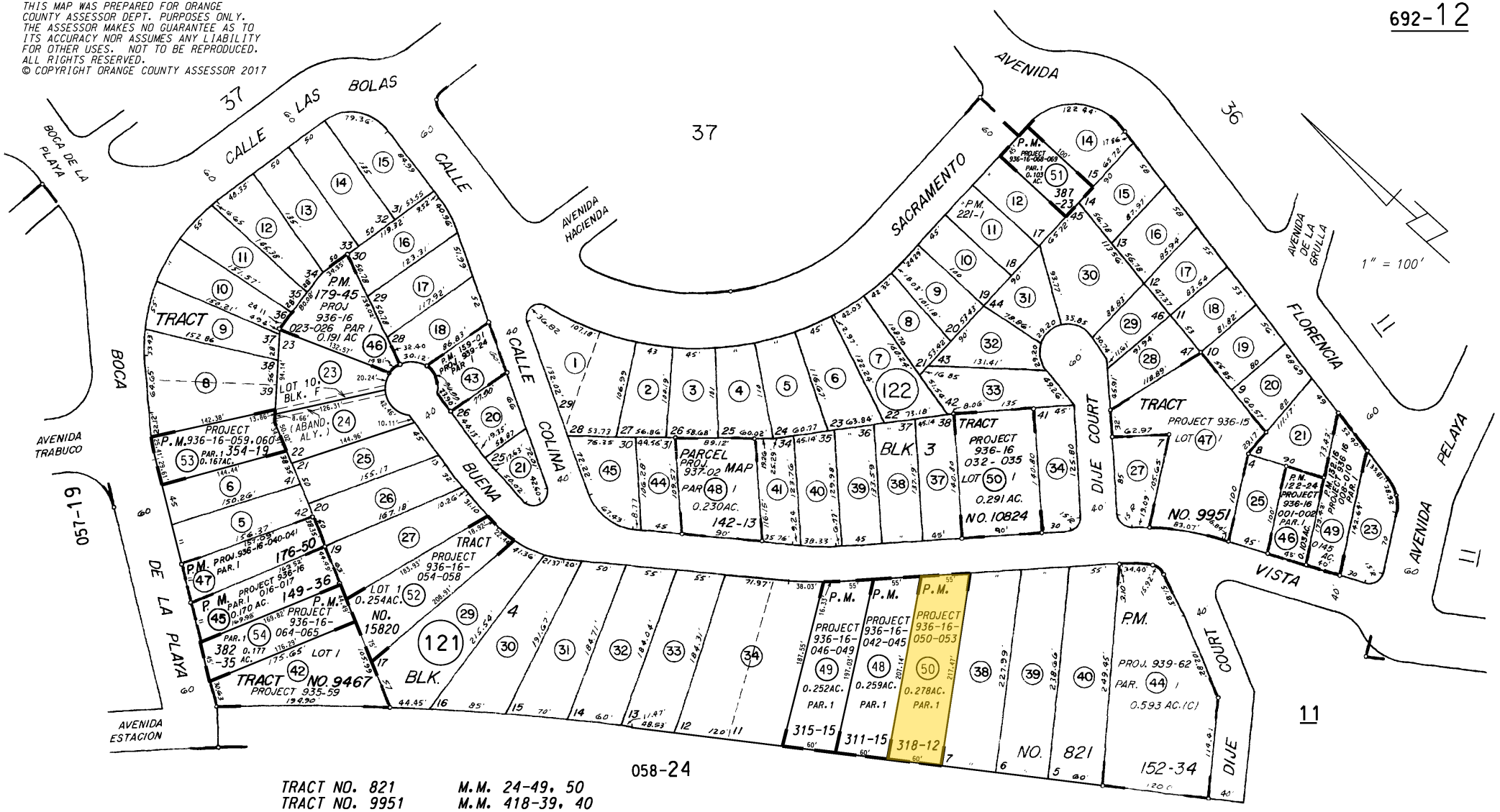

TRACT NO. 821	M.M. 24-49, 50
TRACT NO. 9951	M.M. 418-39, 40
TRACT NO. 9467	M.M. 421-15, 16
TRACT NO. 10824	M.M. 527-15, 16
TRACT NO. 15820	M.M. 822-47, 48
PARCEL MAP	P.M. 122-24, 142-13, 149-36, 152-34
PARCEL MAP	P.M. 159-1, 179-45, 176-50, 311-15
PARCEL MAP	P.M. 315-15, 318-12, 354-19, 382-35
PARCEL MAP	P.M. 387-23

MARCH 1978

NOTE - ASSESSOR'S BLOCK & PARCEL NUMBERS SHOWN IN CIRCLES

ASSESSOR'S MAP BOOK 692 PAGE 12 COUNTY OF ORANGE

CONDOMINIUM

INDEX, TRACT NO. 9467

PROJECT NO. 935-59 TRACT NO. 9467 NO. LOTS 1 A.P. NO. 692-121-42

BILLING NO.	LOCATED ON LOT	UNIT NO.	UNIT ELEMENTS A=Residential B=Balcony	COMMON AREA
935-59-001	Lot 1	1	2-A,2-B	Und. 1/6 Int in Lot 1
935-59-002	"	2	3-A,B	"
935-59-003	"	3	A,B	"
935-59-004	"	4	2-A,B	"
935-59-005	"	5	A,2-B	"
935-59-006	"	6	A,2-B	"

69212.01

CONDOMINIUM

INDEX, PARCEL MAP 159-01

PROJECT NO. 939-24 PARCEL MAP 159-01 NO. PARS 1 A.P. NO. 692-121-43

BILLING NO.	LOCATED ON PAR	UNIT NO.	COMMON AREA
939-24-001	Par 1	A	Und. 1/2 Int in Par 1
939-24-002	"	B	"

CONDOMINIUM

INDEX, PARCEL MAP 152-34

PROJECT NO. 939-62 PARCEL MAP 152-34 NO. PARS 1 A.P. NO. 692-121-44

BILLING NO.	LOCATED ON PAR	UNIT NO.	COMMON AREA
939-62-001	Par 1	1	Und. 1/3 Int in Par 1
939-62-002	"	2	"
939-62-003	"	3	"

CONDOMINIUM 69212.02

INDEX, PARCEL MAP 149-36

PROJECT NO. 936-16 PARCEL MAP 149-36 NO. PARS 1 A.P. NO. 692-121-45

BILLING NO.	LOCATED ON PAR	UNIT NO.	COMMON AREA
936-16-016	Par 1	1	Und. 1/2 Int in Par 1
936-16-017	"	2	"

CONDOMINIUM

INDEX, PARCEL MAP 179-45

PROJECT NO. 936-16 PARCEL MAP 179-45 NO. PARS 1 A.P. NO. 692-121-46

BILLING NO.	LOCATED ON PAR	UNIT NO.	COMMON AREA
936-16-023	Par 1	1	Und. 1/4 Int in Par 1
936-16-024	"	2	"
936-16-025	"	3	"
936-16-026	"	4	"

CONDOMINIUM 69212.03

INDEX, PARCEL MAP 176-50

PROJECT NO. 936-16 PARCEL MAP 176-50 NO. PARS 1 A.P. NO. 692-121-47

BILLING NO.	LOCATED ON PAR	UNIT NO.	COMMON AREA
936-16-040	Par 1	1	Und. 1/2 Int in Par 1
936-16-041	"	2	"

CONDOMINIUM

INDEX, PARCEL MAP 311-15

PROJECT NO. 936-16 PARCEL MAP 311-15 NO. OF PARS 1 A P. No. 692-121-48

BILLING NO.	LOCATED ON PAR	UNIT NO.	COMMON AREA
936-16-042	Par 1	101	Und. 1/4 Int in Par 1
936-16-043	"	102	"
936-16-044	"	201	"
936-16-045	"	202	"

CONDOMINIUM

INDEX, PARCEL MAP 315-15

69212.04

PROJECT NO. 936-16 PARCEL MAP 315-15 NO. OF PARS. 1 A. P. No. 692-121-49

BILLING NO.	LOCATED ON PAR	UNIT NO.	COMMON AREA
936-16-046	Par 1	101	Und. 1/4 Int in Par 1
936-16-047	"	102	"
936-16-048	"	201	"
936-16-049	"	202	"

CONDOMINIUM

INDEX, PARCEL MAP 318-12

PROJECT NO. 936-16 PARCEL MAP 318-12 NO. OF PARS. 1 A. P. No 692-121-50

BILLING NO.	LOCATED ON PAR	UNIT NO.	COMMON AREA
936-16-050	Par 1	101	Und. 1/4 Int in Par 1
936-16-051	"	102	"
936-16-052	"	201	"
936-16-053	"	202	"

CONDOMINIUM

INDEX, TRACT NO. 15820

69212.05

PROJECT NO 936-16 TRACT NO. 15820 NO. OF LOTS: 1 A. P. No 692-121-52

BILLING NO.	LOCATED ON LOT	UNIT NO.	COMMON AREA
936-16-054	Lot 1	1	Und. 1/5 Int in Lot 1
936-16-055	"	2	"
936-16-056	"	3	"
936-16-057	"	4	"
936-16-058	"	5	"

CONDOMINIUM

INDEX, PARCEL MAP 122-24

PROJECT NO. 936-16 PARCEL MAP 122-24 NO. PARS 1 A.P. NO. 692-122-46

BILLING NO.	LOCATED ON PAR	UNIT NO.	UNIT ELEMENTS Balcony, Patio Garage	COMMON AREA
936-16-001	Par 1	1	B,G	Und 2020/3380 int in Par 1
936-16-002	"	2	P,G	Und 1360/3380 int in Par 1

69212.06

CONDOMINIUM

INDEX, TRACT NO. 9951

PROJECT NO. 936-15 TRACT NO. 9951 NO. LOTS 1 A.P. NO. 692-122-47

BILLING NO.	LOCATED ON LOT	UNIT NO.	RESTRICTED COMMON AREA Balcony, Patio Garage, Parking	COMMON AREA
936-15-001	Lot 1	1	P 1-G,1-P	Und. 1/10 Int in Lot 1
936-15-002	"	2	P 2-G,2-P	"
936-15-003	"	3	P 3-G,3-P	"
936-15-004	"	4	B 4-G,4-P	"
936-15-005	"	5	B 5-G,5-P	"
936-15-006	"	6	B 6-G,6-P	"
936-15-007	"	7	7-G,7-P	"
936-15-008	"	8	8-G,8-P	"
936-15-009	"	9	9-G,9-P	"
936-15-010	"	10	10-G,10-P	"

CONDOMINIUM

INDEX, PARCEL MAP 142-13

PROJECT NO. 937-02 PARCEL MAP 142-13 NO. PARS 1 A.P. NO. 692-122-48

BILLING NO.	LOCATED ON PAR	UNIT NO.	COMMON AREA
937-02-001	Par 1	1	Und. 1/4 Int in Par 1
937-02-002	"	2	"
937-02-003	"	3	"
937-02-004	"	4	"

CONDOMINIUM 6921207

INDEX, PARCEL MAP 132-16

PROJECT NO. 936-16 PARCEL MAP 132-16 NO. PARS 1 A.P. NO. 692-122-49

BILLING NO.	LOCATED ON PAR	UNIT NO.	COMMON AREA
936-16-008	Par 1	1	Und 29.37% Int in Par 1
936-16-009	"	2	Und 29.37% Int in Par 1
936-16-010	"	3	Und 41.26% Int in Par 1

69212.08

CONDOMINIUM

INDEX, TRACT NO. 10824

PROJECT NO. 936-16 TRACT NO. 10824 NO. LOTS 1 A.P. NO. 692-122-50

BILLING NO.	LOCATED ON LOT	UNIT NO.	COMMON AREA
936-16-032	Lot 1	1	Und. 1/4 Int in Lot 1
936-16-033	"	2	"
936-16-034	"	3	"
936-16-035	"	4	"

THIS MAP WAS PREPARED FOR ORANGE COUNTY ASSESSOR DEPT. PURPOSES ONLY. THE ASSESSOR MAKES NO GUARANTEE AS TO ITS ACCURACY NOR ASSUMES ANY LIABILITY FOR OTHER USES. NOT TO BE REPRODUCED. ALL RIGHTS RESERVED.
© COPYRIGHT ORANGE COUNTY ASSESSOR 2017

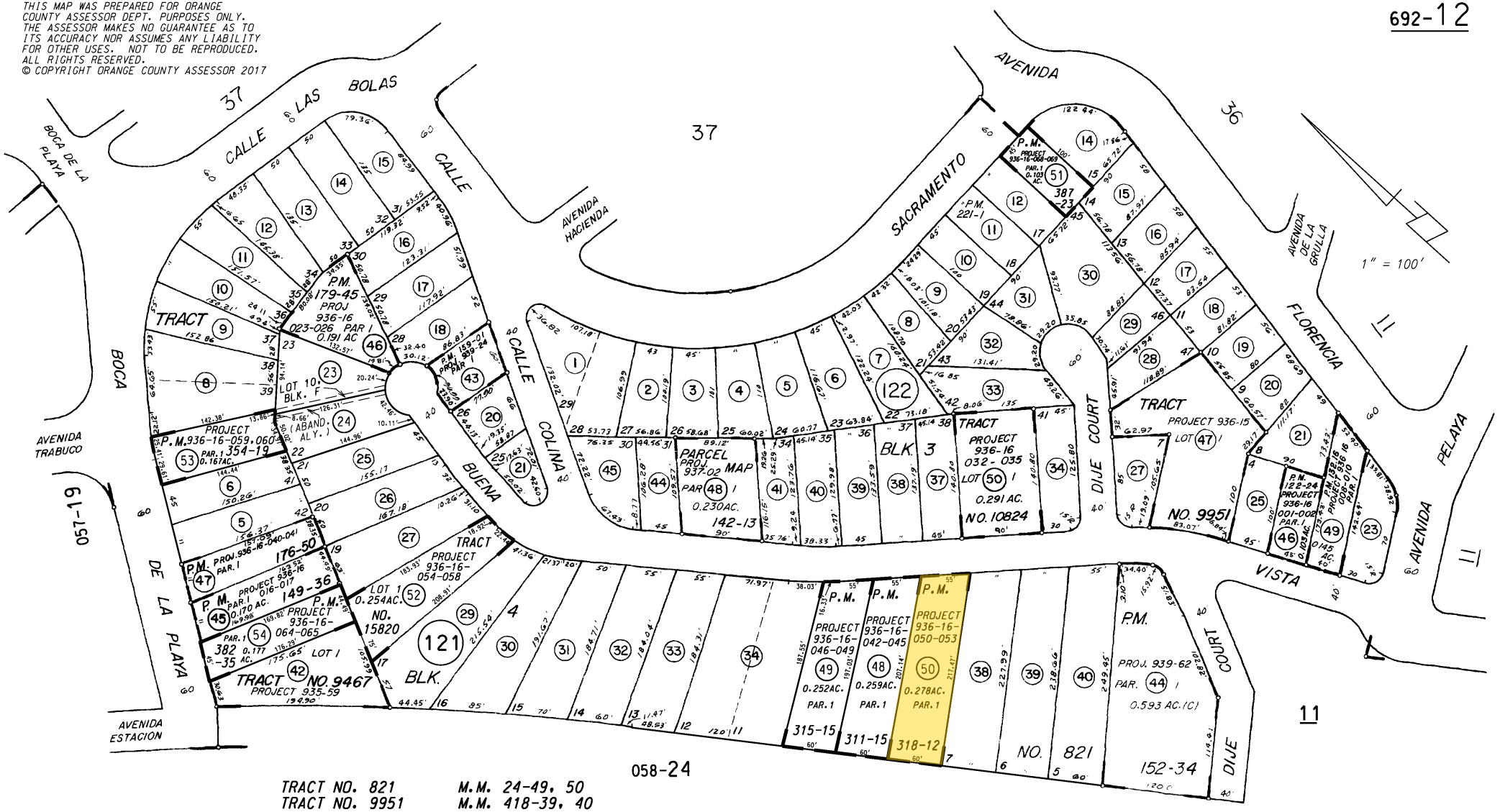

TRACT NO. 821	M.M. 24-49, 50
TRACT NO. 9951	M.M. 418-39, 40
TRACT NO. 9467	M.M. 421-15, 16
TRACT NO. 10824	M.M. 527-15, 16
TRACT NO. 15820	M.M. 822-47, 48
PARCEL MAP	P.M. 122-24, 142-13, 149-36, 152-34
PARCEL MAP	P.M. 159-1, 179-45, 176-50, 311-15
PARCEL MAP	P.M. 315-15, 318-12, 354-19, 382-35
PARCEL MAP	P.M. 387-23

MARCH 1978

NOTE - ASSESSOR'S BLOCK & PARCEL NUMBERS SHOWN IN CIRCLES

ASSESSOR'S MAP BOOK 692 PAGE 12 COUNTY OF ORANGE

CONDOMINIUM

INDEX, TRACT NO. 9467

PROJECT NO. 935-59 TRACT NO. 9467 NO. LOTS 1 A.P. NO. 692-121-42

BILLING NO.	LOCATED ON LOT	UNIT NO.	UNIT ELEMENTS A=Residential B=Balcony	COMMON AREA
935-59-001	Lot 1	1	2-A,2-B	Und. 1/6 Int in Lot 1
935-59-002	"	2	3-A,B	"
935-59-003	"	3	A,B	"
935-59-004	"	4	2-A,B	"
935-59-005	"	5	A,2-B	"
935-59-006	"	6	A,2-B	"

69212.01

CONDOMINIUM

INDEX, PARCEL MAP 159-01

PROJECT NO. 939-24 PARCEL MAP 159-01 NO. PARS 1 A.P. NO. 692-121-43

BILLING NO.	LOCATED ON PAR	UNIT NO.	COMMON AREA
939-24-001	Par 1	A	Und. 1/2 Int in Par 1
939-24-002	"	B	"

CONDOMINIUM

INDEX, PARCEL MAP 152-34

PROJECT NO. 939-62 PARCEL MAP 152-34 NO. PARS 1 A.P. NO. 692-121-44

BILLING NO.	LOCATED ON PAR	UNIT NO.	COMMON AREA
939-62-001	Par 1	1	Und. 1/3 Int in Par 1
939-62-002	"	2	"
939-62-003	"	3	"

CONDOMINIUM 69212.02

INDEX, PARCEL MAP 149-36

PROJECT NO. 936-16 PARCEL MAP 149-36 NO. PARS 1 A.P. NO. 692-121-45

BILLING NO.	LOCATED ON PAR	UNIT NO.	COMMON AREA
936-16-016	Par 1	1	Und. 1/2 Int in Par 1
936-16-017	"	2	"

CONDOMINIUM

INDEX, PARCEL MAP 179-45

PROJECT NO. 936-16 PARCEL MAP 179-45 NO. PARS 1 A.P. NO. 692-121-46

BILLING NO.	LOCATED ON PAR	UNIT NO.	COMMON AREA
936-16-023	Par 1	1	Und. 1/4 Int in Par 1
936-16-024	"	2	"
936-16-025	"	3	"
936-16-026	"	4	"

CONDOMINIUM 69212.03

INDEX, PARCEL MAP 176-50

PROJECT NO. 936-16 PARCEL MAP 176-50 NO. PARS 1 A.P. NO. 692-121-47

BILLING NO.	LOCATED ON PAR	UNIT NO.	COMMON AREA
936-16-040	Par 1	1	Und. 1/2 Int in Par 1
936-16-041	"	2	"

CONDOMINIUM

INDEX, PARCEL MAP 311-15

PROJECT NO. 936-16 PARCEL MAP 311-15 NO. OF PARS 1 A P. No. 692-121-48

BILLING NO.	LOCATED ON PAR	UNIT NO.	COMMON AREA
936-16-042	Par 1	101	Und. 1/4 Int in Par 1
936-16-043	"	102	"
936-16-044	"	201	"
936-16-045	"	202	"

CONDOMINIUM

INDEX, PARCEL MAP 315-15

69212.04

PROJECT NO. 936-16 PARCEL MAP 315-15 NO. OF PARS. 1 A. P. No. 692-121-49

BILLING NO.	LOCATED ON PAR	UNIT NO.	COMMON AREA
936-16-046	Par 1	101	Und. 1/4 Int in Par 1
936-16-047	"	102	"
936-16-048	"	201	"
936-16-049	"	202	"

CONDOMINIUM

INDEX, PARCEL MAP 318-12

PROJECT NO. 936-16 PARCEL MAP 318-12 NO. OF PARS. 1 A. P. No 692-121-50

BILLING NO.	LOCATED ON PAR	UNIT NO.	COMMON AREA
936-16-050	Par 1	101	Und. 1/4 Int in Par 1
936-16-051	"	102	"
936-16-052	"	201	"
936-16-053	"	202	"

CONDOMINIUM

INDEX, TRACT NO. 15820

69212.05

PROJECT NO 936-16 TRACT NO. 15820 NO. OF LOTS: 1 A. P. No 692-121-52

BILLING NO.	LOCATED ON LOT	UNIT NO.	COMMON AREA
936-16-054	Lot 1	1	Und. 1/5 Int in Lot 1
936-16-055	"	2	"
936-16-056	"	3	"
936-16-057	"	4	"
936-16-058	"	5	"

CONDOMINIUM

INDEX, PARCEL MAP 122-24

PROJECT NO. 936-16 PARCEL MAP 122-24 NO. PARS 1 A.P. NO. 692-122-46

BILLING NO.	LOCATED ON PAR	UNIT NO.	UNIT ELEMENTS Balcony, Patio Garage	COMMON AREA
936-16-001	Par 1	1	B,G	Und 2020/3380 int in Par 1
936-16-002	"	2	P,G	Und 1360/3380 int in Par 1

69212.06

CONDOMINIUM

INDEX, TRACT NO. 9951

PROJECT NO. 936-15 TRACT NO. 9951 NO. LOTS 1 A.P. NO. 692-122-47

BILLING NO.	LOCATED ON LOT	UNIT NO.	RESTRICTED COMMON AREA Balcony, Patio Garage, Parking	COMMON AREA
936-15-001	Lot 1	1	P 1-G,1-P	Und. 1/10 Int in Lot 1
936-15-002	"	2	P 2-G,2-P	"
936-15-003	"	3	P 3-G,3-P	"
936-15-004	"	4	B 4-G,4-P	"
936-15-005	"	5	B 5-G,5-P	"
936-15-006	"	6	B 6-G,6-P	"
936-15-007	"	7	7-G,7-P	"
936-15-008	"	8	8-G,8-P	"
936-15-009	"	9	9-G,9-P	"
936-15-010	"	10	10-G,10-P	"

CONDOMINIUM

INDEX, PARCEL MAP 142-13

PROJECT NO. 937-02 PARCEL MAP 142-13 NO. PARS 1 A.P. NO. 692-122-48

BILLING NO.	LOCATED ON PAR	UNIT NO.	COMMON AREA
937-02-001	Par 1	1	Und. 1/4 Int in Par 1
937-02-002	"	2	"
937-02-003	"	3	"
937-02-004	"	4	"

CONDOMINIUM 6921207

INDEX, PARCEL MAP 132-16

PROJECT NO. 936-16 PARCEL MAP 132-16 NO. PARS 1 A.P. NO. 692-122-49

BILLING NO.	LOCATED ON PAR	UNIT NO.	COMMON AREA
936-16-008	Par 1	1	Und 29.37% Int in Par 1
936-16-009	"	2	Und 29.37% Int in Par 1
936-16-010	"	3	Und 41.26% Int in Par 1

69212.08

CONDOMINIUM

INDEX, TRACT NO. 10824

PROJECT NO. 936-16 TRACT NO. 10824 NO. LOTS 1 A.P. NO. 692-122-50

BILLING NO.	LOCATED ON LOT	UNIT NO.	COMMON AREA
936-16-032	Lot 1	1	Und. 1/4 Int in Lot 1
936-16-033	"	2	"
936-16-034	"	3	"
936-16-035	"	4	"

THIS MAP WAS PREPARED FOR ORANGE COUNTY ASSESSOR DEPT. PURPOSES ONLY. THE ASSESSOR MAKES NO GUARANTEE AS TO ITS ACCURACY NOR ASSUMES ANY LIABILITY FOR OTHER USES. NOT TO BE REPRODUCED. ALL RIGHTS RESERVED.
© COPYRIGHT ORANGE COUNTY ASSESSOR 2017

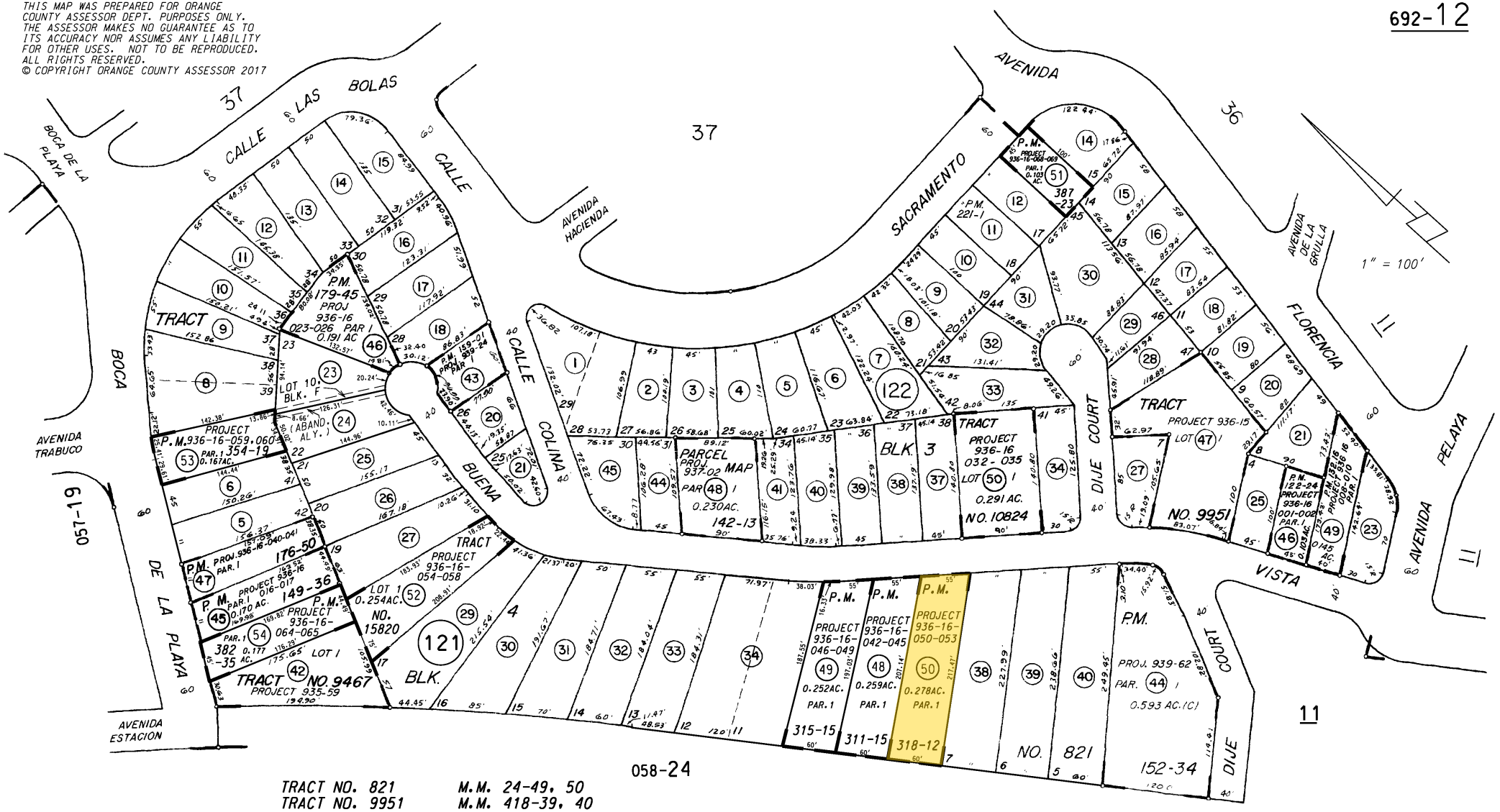

TRACT NO. 821	M.M. 24-49, 50
TRACT NO. 9951	M.M. 418-39, 40
TRACT NO. 9467	M.M. 421-15, 16
TRACT NO. 10824	M.M. 527-15, 16
TRACT NO. 15820	M.M. 822-47, 48
PARCEL MAP	P.M. 122-24, 142-13, 149-36, 152-34
PARCEL MAP	P.M. 159-1, 179-45, 176-50, 311-15
PARCEL MAP	P.M. 315-15, 318-12, 354-19, 382-35
PARCEL MAP	P.M. 387-23

MARCH 1978

NOTE - ASSESSOR'S BLOCK & PARCEL NUMBERS SHOWN IN CIRCLES

ASSESSOR'S MAP BOOK 692 PAGE 12 COUNTY OF ORANGE

CONDOMINIUM

INDEX, TRACT NO. 9467

PROJECT NO. 935-59 TRACT NO. 9467 NO. LOTS 1 A.P. NO. 692-121-42

BILLING NO.	LOCATED ON LOT	UNIT NO.	UNIT ELEMENTS A=Residential B=Balcony	COMMON AREA
935-59-001	Lot 1	1	2-A,2-B	Und. 1/6 Int in Lot 1
935-59-002	"	2	3-A,B	"
935-59-003	"	3	A,B	"
935-59-004	"	4	2-A,B	"
935-59-005	"	5	A,2-B	"
935-59-006	"	6	A,2-B	"

69212.01

CONDOMINIUM

INDEX, PARCEL MAP 159-01

PROJECT NO. 939-24 PARCEL MAP 159-01 NO. PARS 1 A.P. NO. 692-121-43

BILLING NO.	LOCATED ON PAR	UNIT NO.	COMMON AREA
939-24-001	Par 1	A	Und. 1/2 Int in Par 1
939-24-002	"	B	"

CONDOMINIUM

INDEX, PARCEL MAP 152-34

PROJECT NO. 939-62 PARCEL MAP 152-34 NO. PARS 1 A.P. NO. 692-121-44

BILLING NO.	LOCATED ON PAR	UNIT NO.	COMMON AREA
939-62-001	Par 1	1	Und. 1/3 Int in Par 1
939-62-002	"	2	"
939-62-003	"	3	"

CONDOMINIUM 69212.02

INDEX, PARCEL MAP 149-36

PROJECT NO. 936-16 PARCEL MAP 149-36 NO. PARS 1 A.P. NO. 692-121-45

BILLING NO.	LOCATED ON PAR	UNIT NO.	COMMON AREA
936-16-016	Par 1	1	Und. 1/2 Int in Par 1
936-16-017	"	2	"

CONDOMINIUM

INDEX, PARCEL MAP 179-45

PROJECT NO. 936-16 PARCEL MAP 179-45 NO. PARS 1 A.P. NO. 692-121-46

BILLING NO.	LOCATED ON PAR	UNIT NO.	COMMON AREA
936-16-023	Par 1	1	Und. 1/4 Int in Par 1
936-16-024	"	2	"
936-16-025	"	3	"
936-16-026	"	4	"

CONDOMINIUM 69212.03

INDEX, PARCEL MAP 176-50

PROJECT NO. 936-16 PARCEL MAP 176-50 NO. PARS 1 A.P. NO. 692-121-47

BILLING NO.	LOCATED ON PAR	UNIT NO.	COMMON AREA
936-16-040	Par 1	1	Und. 1/2 Int in Par 1
936-16-041	"	2	"

CONDOMINIUM

INDEX, PARCEL MAP 311-15

PROJECT NO. 936-16 PARCEL MAP 311-15 NO. OF PARS 1 A P. No. 692-121-48

BILLING NO.	LOCATED ON PAR	UNIT NO.	COMMON AREA
936-16-042	Par 1	101	Und. 1/4 Int in Par 1
936-16-043	"	102	"
936-16-044	"	201	"
936-16-045	"	202	"

CONDOMINIUM

INDEX, PARCEL MAP 315-15

69212.04

PROJECT NO. 936-16 PARCEL MAP 315-15 NO. OF PARS. 1 A. P. No. 692-121-49

BILLING NO.	LOCATED ON PAR	UNIT NO.	COMMON AREA
936-16-046	Par 1	101	Und. 1/4 Int in Par 1
936-16-047	"	102	"
936-16-048	"	201	"
936-16-049	"	202	"

CONDOMINIUM

INDEX, PARCEL MAP 318-12

PROJECT NO. 936-16 PARCEL MAP 318-12 NO. OF PARS. 1 A. P. No 692-121-50

BILLING NO.	LOCATED ON PAR	UNIT NO.	COMMON AREA
936-16-050	Par 1	101	Und. 1/4 Int in Par 1
936-16-051	"	102	"
936-16-052	"	201	"
936-16-053	"	202	"

CONDOMINIUM

INDEX, TRACT NO. 15820

69212.05

PROJECT NO 936-16 TRACT NO. 15820 NO. OF LOTS: 1 A. P. No 692-121-52

BILLING NO.	LOCATED ON LOT	UNIT NO.	COMMON AREA
936-16-054	Lot 1	1	Und. 1/5 Int in Lot 1
936-16-055	"	2	"
936-16-056	"	3	"
936-16-057	"	4	"
936-16-058	"	5	"

CONDOMINIUM

INDEX, PARCEL MAP 122-24

PROJECT NO. 936-16 PARCEL MAP 122-24 NO. PARS 1 A.P. NO. 692-122-46

BILLING NO.	LOCATED ON PAR	UNIT NO.	UNIT ELEMENTS Balcony, Patio Garage	COMMON AREA
936-16-001	Par 1	1	B,G	Und 2020/3380 int in Par 1
936-16-002	"	2	P,G	Und 1360/3380 int in Par 1

69212.06

CONDOMINIUM

INDEX, TRACT NO. 9951

PROJECT NO. 936-15 TRACT NO. 9951 NO. LOTS 1 A.P. NO. 692-122-47

BILLING NO.	LOCATED ON LOT	UNIT NO.	RESTRICTED COMMON AREA Balcony, Patio Garage, Parking	COMMON AREA
936-15-001	Lot 1	1	P 1-G,1-P	Und. 1/10 Int in Lot 1
936-15-002	"	2	P 2-G,2-P	"
936-15-003	"	3	P 3-G,3-P	"
936-15-004	"	4	B 4-G,4-P	"
936-15-005	"	5	B 5-G,5-P	"
936-15-006	"	6	B 6-G,6-P	"
936-15-007	"	7	7-G,7-P	"
936-15-008	"	8	8-G,8-P	"
936-15-009	"	9	9-G,9-P	"
936-15-010	"	10	10-G,10-P	"

CONDOMINIUM

INDEX, PARCEL MAP 142-13

PROJECT NO. 937-02 PARCEL MAP 142-13 NO. PARS 1 A.P. NO. 692-122-48

BILLING NO.	LOCATED ON PAR	UNIT NO.	COMMON AREA
937-02-001	Par 1	1	Und. 1/4 Int in Par 1
937-02-002	"	2	"
937-02-003	"	3	"
937-02-004	"	4	"

CONDOMINIUM 6921207

INDEX, PARCEL MAP 132-16

PROJECT NO. 936-16 PARCEL MAP 132-16 NO. PARS 1 A.P. NO. 692-122-49

BILLING NO.	LOCATED ON PAR	UNIT NO.	COMMON AREA
936-16-008	Par 1	1	Und 29.37% Int in Par 1
936-16-009	"	2	Und 29.37% Int in Par 1
936-16-010	"	3	Und 41.26% Int in Par 1

69212.08

CONDOMINIUM

INDEX, TRACT NO. 10824

PROJECT NO. 936-16 TRACT NO. 10824 NO. LOTS 1 A.P. NO. 692-122-50

BILLING NO.	LOCATED ON LOT	UNIT NO.	COMMON AREA
936-16-032	Lot 1	1	Und. 1/4 Int in Lot 1
936-16-033	"	2	"
936-16-034	"	3	"
936-16-035	"	4	"

THIS MAP WAS PREPARED FOR ORANGE COUNTY ASSESSOR DEPT. PURPOSES ONLY. THE ASSESSOR MAKES NO GUARANTEE AS TO ITS ACCURACY NOR ASSUMES ANY LIABILITY FOR OTHER USES. NOT TO BE REPRODUCED. ALL RIGHTS RESERVED.
© COPYRIGHT ORANGE COUNTY ASSESSOR 2017

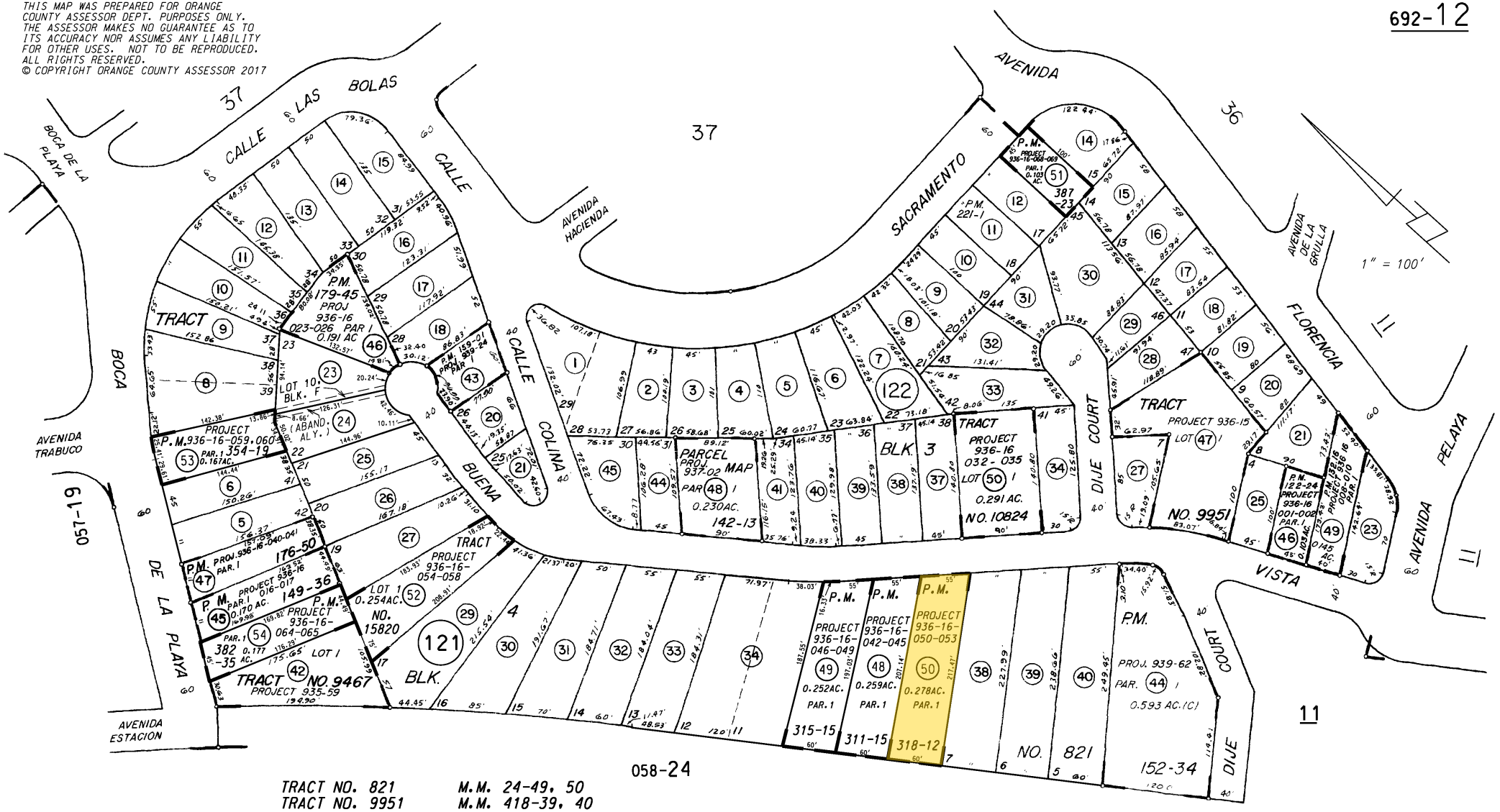

TRACT NO. 821	M.M. 24-49, 50
TRACT NO. 9951	M.M. 418-39, 40
TRACT NO. 9467	M.M. 421-15, 16
TRACT NO. 10824	M.M. 527-15, 16
TRACT NO. 15820	M.M. 822-47, 48
PARCEL MAP	P.M. 122-24, 142-13, 149-36, 152-34
PARCEL MAP	P.M. 159-1, 179-45, 176-50, 311-15
PARCEL MAP	P.M. 315-15, 318-12, 354-19, 382-35
PARCEL MAP	P.M. 387-23

MARCH 1978

NOTE - ASSESSOR'S BLOCK & PARCEL NUMBERS SHOWN IN CIRCLES

ASSESSOR'S MAP BOOK 692 PAGE 12 COUNTY OF ORANGE

CONDOMINIUM

INDEX, TRACT NO. 9467

PROJECT NO. 935-59 TRACT NO. 9467 NO. LOTS 1 A.P. NO. 692-121-42

BILLING NO.	LOCATED ON LOT	UNIT NO.	UNIT ELEMENTS A=Residential B=Balcony	COMMON AREA
935-59-001	Lot 1	1	2-A,2-B	Und. 1/6 Int in Lot 1
935-59-002	"	2	3-A,B	"
935-59-003	"	3	A,B	"
935-59-004	"	4	2-A,B	"
935-59-005	"	5	A,2-B	"
935-59-006	"	6	A,2-B	"

69212.01

CONDOMINIUM

INDEX, PARCEL MAP 159-01

PROJECT NO. 939-24 PARCEL MAP 159-01 NO. PARS 1 A.P. NO. 692-121-43

BILLING NO.	LOCATED ON PAR	UNIT NO.	COMMON AREA
939-24-001	Par 1	A	Und. 1/2 Int in Par 1
939-24-002	"	B	"

CONDOMINIUM

INDEX, PARCEL MAP 152-34

PROJECT NO. 939-62 PARCEL MAP 152-34 NO. PARS 1 A.P. NO. 692-121-44

BILLING NO.	LOCATED ON PAR	UNIT NO.	COMMON AREA
939-62-001	Par 1	1	Und. 1/3 Int in Par 1
939-62-002	"	2	"
939-62-003	"	3	"

CONDOMINIUM 69212.02

INDEX, PARCEL MAP 149-36

PROJECT NO. 936-16 PARCEL MAP 149-36 NO. PARS 1 A.P. NO. 692-121-45

BILLING NO.	LOCATED ON PAR	UNIT NO.	COMMON AREA
936-16-016	Par 1	1	Und. 1/2 Int in Par 1
936-16-017	"	2	"

CONDOMINIUM

INDEX, PARCEL MAP 179-45

PROJECT NO. 936-16 PARCEL MAP 179-45 NO. PARS 1 A.P. NO. 692-121-46

BILLING NO.	LOCATED ON PAR	UNIT NO.	COMMON AREA
936-16-023	Par 1	1	Und. 1/4 Int in Par 1
936-16-024	"	2	"
936-16-025	"	3	"
936-16-026	"	4	"

CONDOMINIUM 69212.03

INDEX, PARCEL MAP 176-50

PROJECT NO. 936-16 PARCEL MAP 176-50 NO. PARS 1 A.P. NO. 692-121-47

BILLING NO.	LOCATED ON PAR	UNIT NO.	COMMON AREA
936-16-040	Par 1	1	Und. 1/2 Int in Par 1
936-16-041	"	2	"

CONDOMINIUM

INDEX, PARCEL MAP 311-15

PROJECT NO. 936-16 PARCEL MAP 311-15 NO. OF PARS 1 A P. No. 692-121-48

BILLING NO.	LOCATED ON PAR	UNIT NO.	COMMON AREA
936-16-042	Par 1	101	Und. 1/4 Int in Par 1
936-16-043	"	102	"
936-16-044	"	201	"
936-16-045	"	202	"

CONDOMINIUM

INDEX, PARCEL MAP 315-15

69212.04

PROJECT NO. 936-16 PARCEL MAP 315-15 NO. OF PARS. 1 A. P. No. 692-121-49

BILLING NO.	LOCATED ON PAR	UNIT NO.	COMMON AREA
936-16-046	Par 1	101	Und. 1/4 Int in Par 1
936-16-047	"	102	"
936-16-048	"	201	"
936-16-049	"	202	"

CONDOMINIUM

INDEX, PARCEL MAP 318-12

PROJECT NO. 936-16 PARCEL MAP 318-12 NO. OF PARS. 1 A. P. No 692-121-50

BILLING NO.	LOCATED ON PAR	UNIT NO.	COMMON AREA
936-16-050	Par 1	101	Und. 1/4 Int in Par 1
936-16-051	"	102	"
936-16-052	"	201	"
936-16-053	"	202	"

CONDOMINIUM

INDEX, TRACT NO. 15820

69212.05

PROJECT NO 936-16 TRACT NO. 15820 NO. OF LOTS: 1 A. P. No 692-121-52

BILLING NO.	LOCATED ON LOT	UNIT NO.	COMMON AREA
936-16-054	Lot 1	1	Und. 1/5 Int in Lot 1
936-16-055	"	2	"
936-16-056	"	3	"
936-16-057	"	4	"
936-16-058	"	5	"

CONDOMINIUM

INDEX, PARCEL MAP 122-24

PROJECT NO. 936-16 PARCEL MAP 122-24 NO. PARS 1 A.P. NO. 692-122-46

BILLING NO.	LOCATED ON PAR	UNIT NO.	UNIT ELEMENTS Balcony, Patio Garage	COMMON AREA
936-16-001	Par 1	1	B,G	Und 2020/3380 int in Par 1
936-16-002	"	2	P,G	Und 1360/3380 int in Par 1

69212.06

CONDOMINIUM

INDEX, TRACT NO. 9951

PROJECT NO. 936-15 TRACT NO. 9951 NO. LOTS 1 A.P. NO. 692-122-47

BILLING NO.	LOCATED ON LOT	UNIT NO.	RESTRICTED COMMON AREA Balcony, Patio Garage, Parking	COMMON AREA
936-15-001	Lot 1	1	P 1-G,1-P	Und. 1/10 Int in Lot 1
936-15-002	"	2	P 2-G,2-P	"
936-15-003	"	3	P 3-G,3-P	"
936-15-004	"	4	B 4-G,4-P	"
936-15-005	"	5	B 5-G,5-P	"
936-15-006	"	6	B 6-G,6-P	"
936-15-007	"	7	7-G,7-P	"
936-15-008	"	8	8-G,8-P	"
936-15-009	"	9	9-G,9-P	"
936-15-010	"	10	10-G,10-P	"

CONDOMINIUM

INDEX, PARCEL MAP 142-13

PROJECT NO. 937-02 PARCEL MAP 142-13 NO. PARS 1 A.P. NO. 692-122-48

BILLING NO.	LOCATED ON PAR	UNIT NO.	COMMON AREA
937-02-001	Par 1	1	Und. 1/4 Int in Par 1
937-02-002	"	2	"
937-02-003	"	3	"
937-02-004	"	4	"

CONDOMINIUM 6921207

INDEX, PARCEL MAP 132-16

PROJECT NO. 936-16 PARCEL MAP 132-16 NO. PARS 1 A.P. NO. 692-122-49

BILLING NO.	LOCATED ON PAR	UNIT NO.	COMMON AREA
936-16-008	Par 1	1	Und 29.37% Int in Par 1
936-16-009	"	2	Und 29.37% Int in Par 1
936-16-010	"	3	Und 41.26% Int in Par 1

69212.08

CONDOMINIUM

INDEX, TRACT NO. 10824

PROJECT NO. 936-16 TRACT NO. 10824 NO. LOTS 1 A.P. NO. 692-122-50

BILLING NO.	LOCATED ON LOT	UNIT NO.	COMMON AREA
936-16-032	Lot 1	1	Und. 1/4 Int in Lot 1
936-16-033	"	2	"
936-16-034	"	3	"
936-16-035	"	4	"

THIS MAP WAS PREPARED FOR ORANGE COUNTY ASSESSOR DEPT. PURPOSES ONLY. THE ASSESSOR MAKES NO GUARANTEE AS TO ITS ACCURACY NOR ASSUMES ANY LIABILITY FOR OTHER USES. NOT TO BE REPRODUCED. ALL RIGHTS RESERVED.
© COPYRIGHT ORANGE COUNTY ASSESSOR 2012

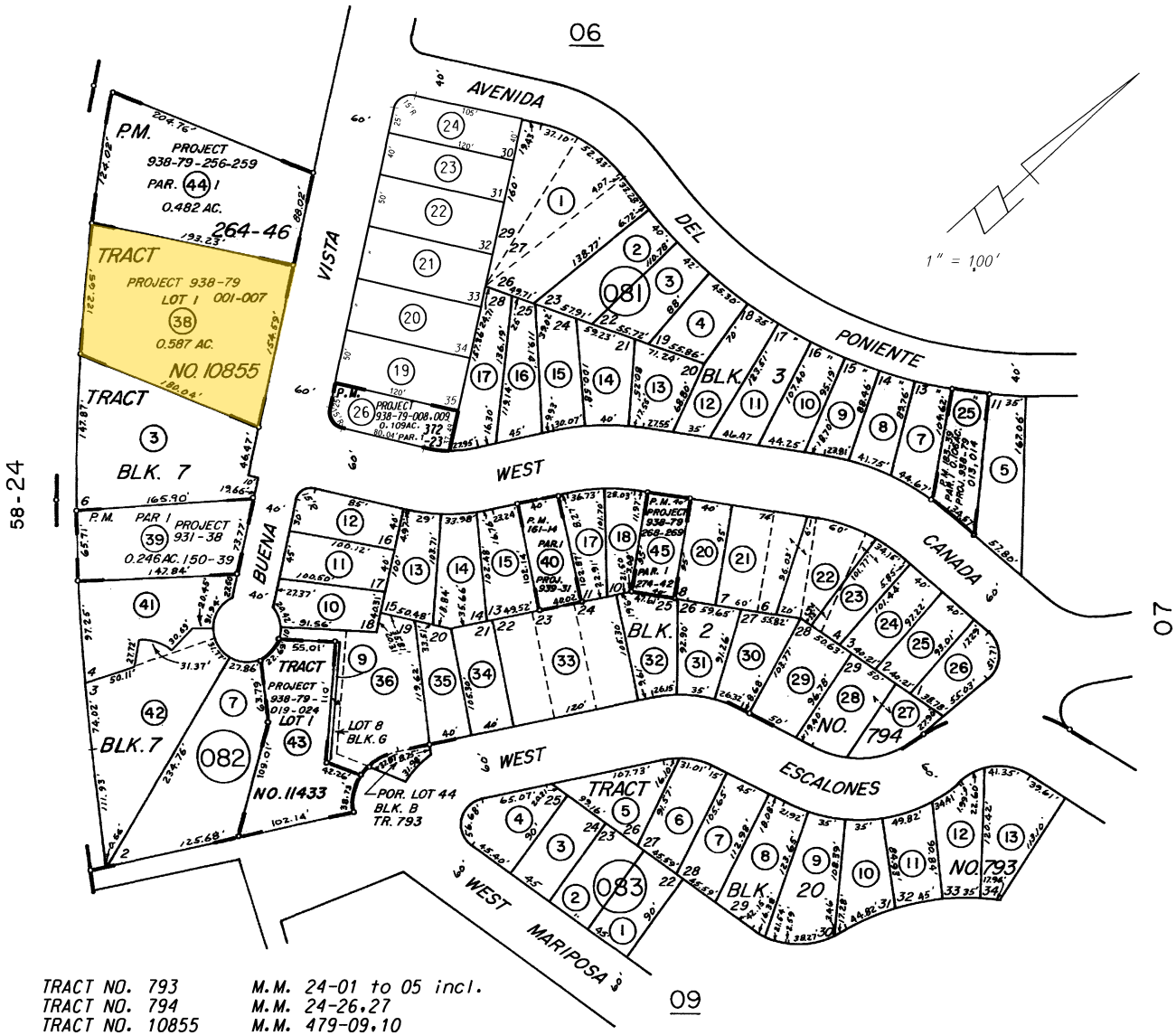

TRACT NO. 793	M.M. 24-01 to 05 incl.	
TRACT NO. 794	M.M. 24-26,27	
TRACT NO. 10855	M.M. 479-09,10	
TRACT NO. 11433	M.M. 578-21,22	
PARCEL MAPS	P.M. 150-39,161-14,183-39,264-46,	
	P.M. 274-42,372-23	

MARCH 1976

NOTE - ASSESSOR'S BLOCK & PARCEL NUMBERS SHOWN IN CIRCLES

ASSESSOR'S MAP BOOK 692 PAGE 08 COUNTY OF ORANGE

THIS MAP WAS PREPARED FOR ORANGE COUNTY ASSESSOR DEPT. PURPOSES ONLY. THE ASSESSOR MAKES NO GUARANTEE AS TO ITS ACCURACY NOR ASSUMES ANY LIABILITY FOR OTHER USES. NOT TO BE REPRODUCED. ALL RIGHTS RESERVED.
© COPYRIGHT ORANGE COUNTY ASSESSOR 2012

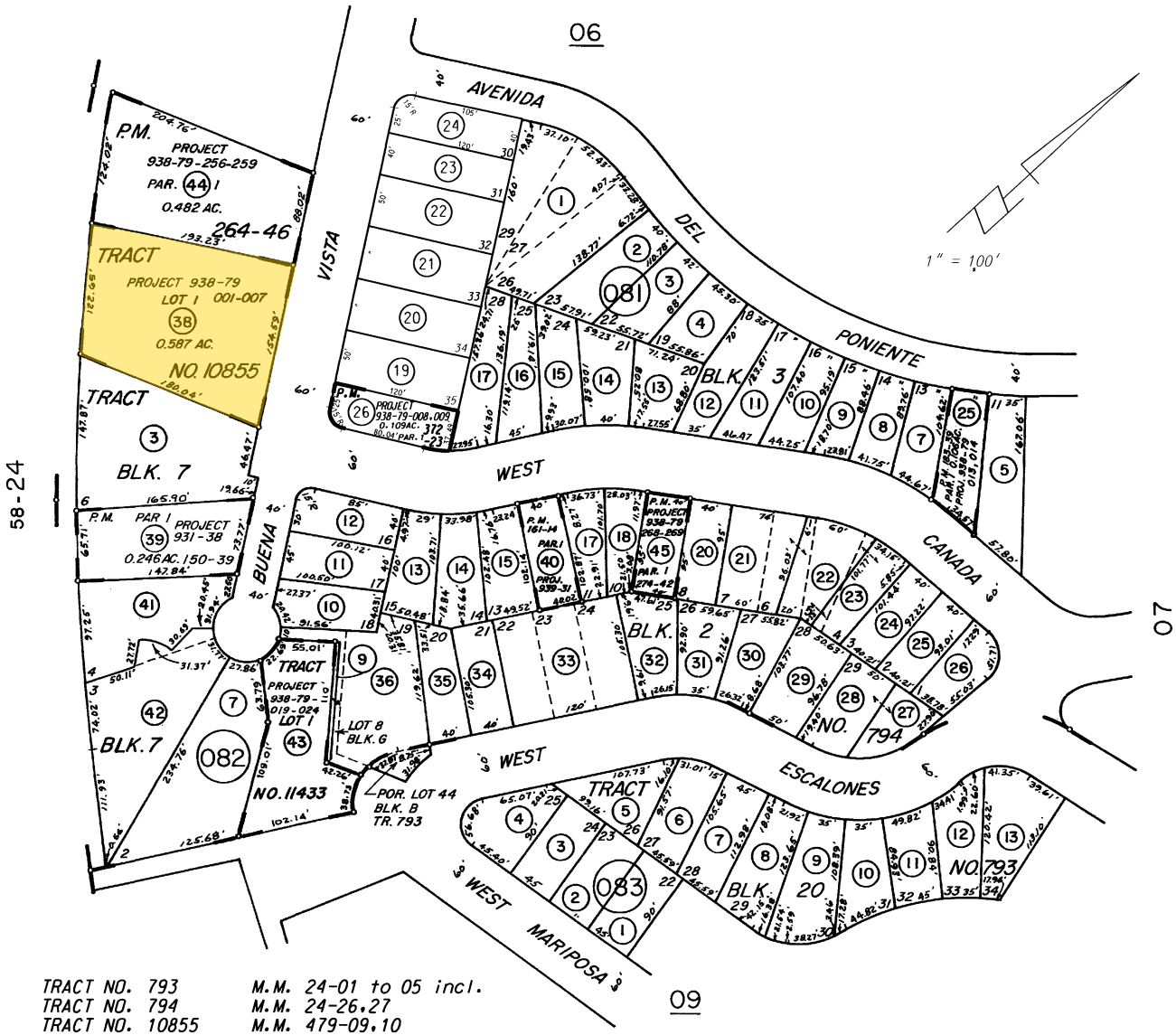

TRACT NO. 793	M.M. 24-01 to 05 incl.	
TRACT NO. 794	M.M. 24-26,27	
TRACT NO. 10855	M.M. 479-09,10	
TRACT NO. 11433	M.M. 578-21,22	
PARCEL MAPS	P.M. 150-39,161-14,183-39,264-46,	
	P.M. 274-42,372-23	

MARCH 1976

NOTE - ASSESSOR'S BLOCK & PARCEL NUMBERS SHOWN IN CIRCLES

ASSESSOR'S MAP BOOK 692 PAGE 08 COUNTY OF ORANGE

THIS MAP WAS PREPARED FOR ORANGE COUNTY ASSESSOR DEPT. PURPOSES ONLY. THE ASSESSOR MAKES NO GUARANTEE AS TO ITS ACCURACY NOR ASSUMES ANY LIABILITY FOR OTHER USES. NOT TO BE REPRODUCED. ALL RIGHTS RESERVED.
© COPYRIGHT ORANGE COUNTY ASSESSOR 2012

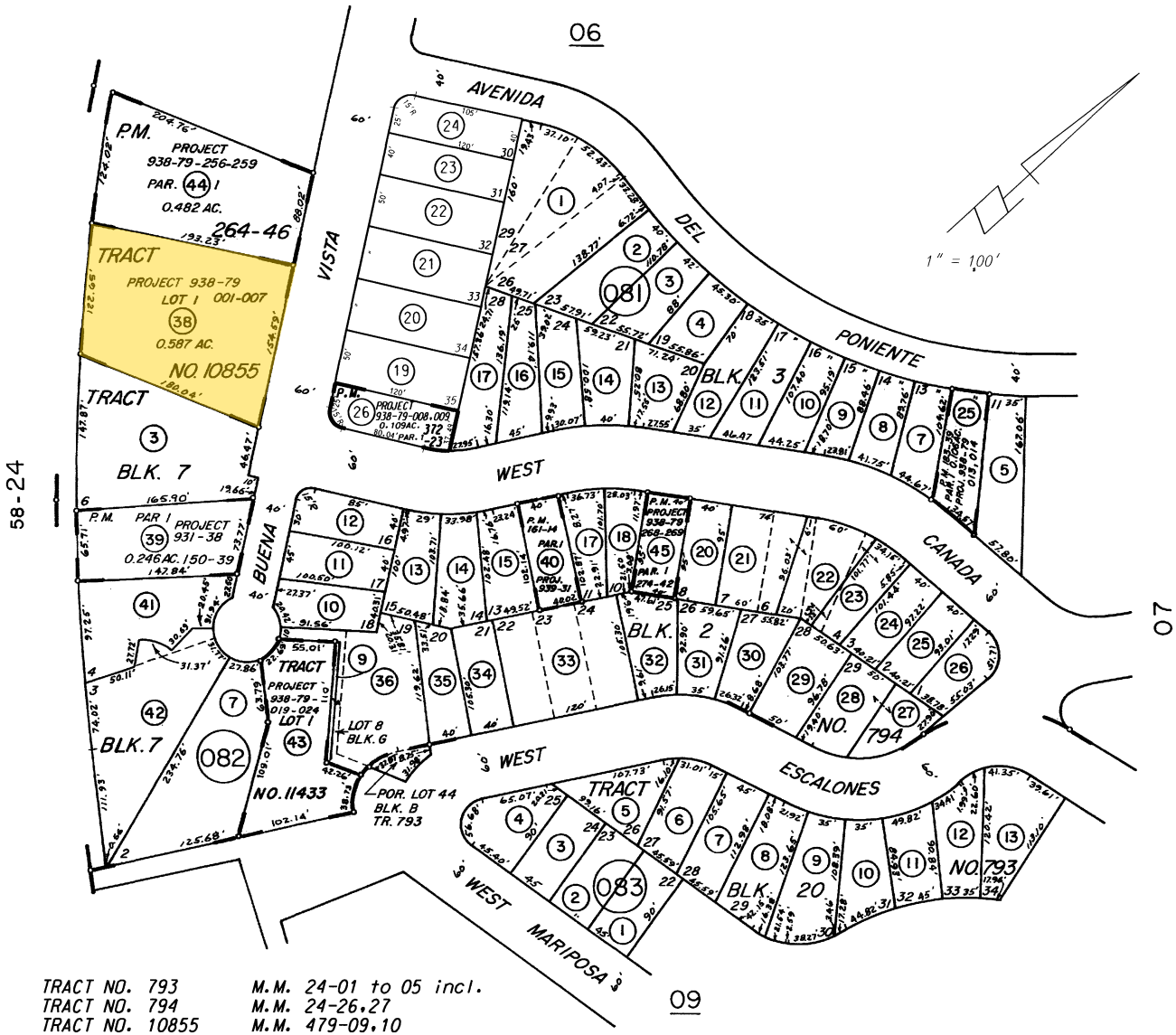

TRACT NO. 793	M.M. 24-01 to 05 incl.	
TRACT NO. 794	M.M. 24-26,27	
TRACT NO. 10855	M.M. 479-09,10	
TRACT NO. 11433	M.M. 578-21,22	
PARCEL MAPS	P.M. 150-39,161-14,183-39,264-46,	
	P.M. 274-42,372-23	

MARCH 1976

NOTE - ASSESSOR'S BLOCK & PARCEL NUMBERS SHOWN IN CIRCLES

ASSESSOR'S MAP BOOK 692 PAGE 08 COUNTY OF ORANGE

THIS MAP WAS PREPARED FOR ORANGE COUNTY ASSESSOR DEPT. PURPOSES ONLY. THE ASSESSOR MAKES NO GUARANTEE AS TO ITS ACCURACY NOR ASSUMES ANY LIABILITY FOR OTHER USES. NOT TO BE REPRODUCED. ALL RIGHTS RESERVED.
© COPYRIGHT ORANGE COUNTY ASSESSOR 2012

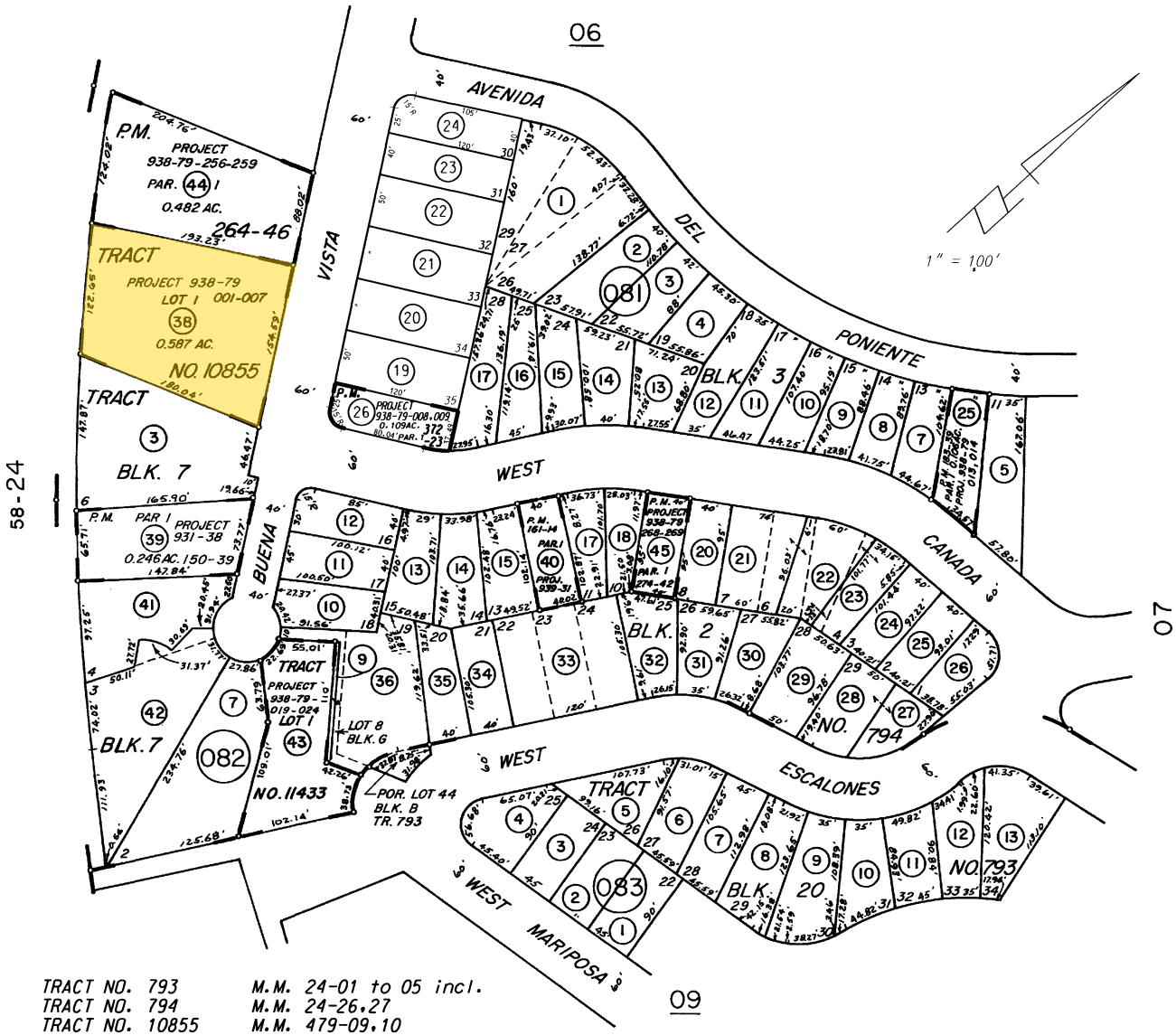

TRACT NO. 793	M.M. 24-01 to 05 incl.	
TRACT NO. 794	M.M. 24-26,27	
TRACT NO. 10855	M.M. 479-09,10	
TRACT NO. 11433	M.M. 578-21,22	
PARCEL MAPS	P.M. 150-39,161-14,183-39,264-46,	
	P.M. 274-42,372-23	

MARCH 1976

NOTE - ASSESSOR'S BLOCK & PARCEL NUMBERS SHOWN IN CIRCLES

ASSESSOR'S MAP BOOK 692 PAGE 08 COUNTY OF ORANGE

THIS MAP WAS PREPARED FOR ORANGE COUNTY ASSESSOR DEPT. PURPOSES ONLY. THE ASSESSOR MAKES NO GUARANTEE AS TO ITS ACCURACY NOR ASSUMES ANY LIABILITY FOR OTHER USES. NOT TO BE REPRODUCED. ALL RIGHTS RESERVED.
© COPYRIGHT ORANGE COUNTY ASSESSOR 2012

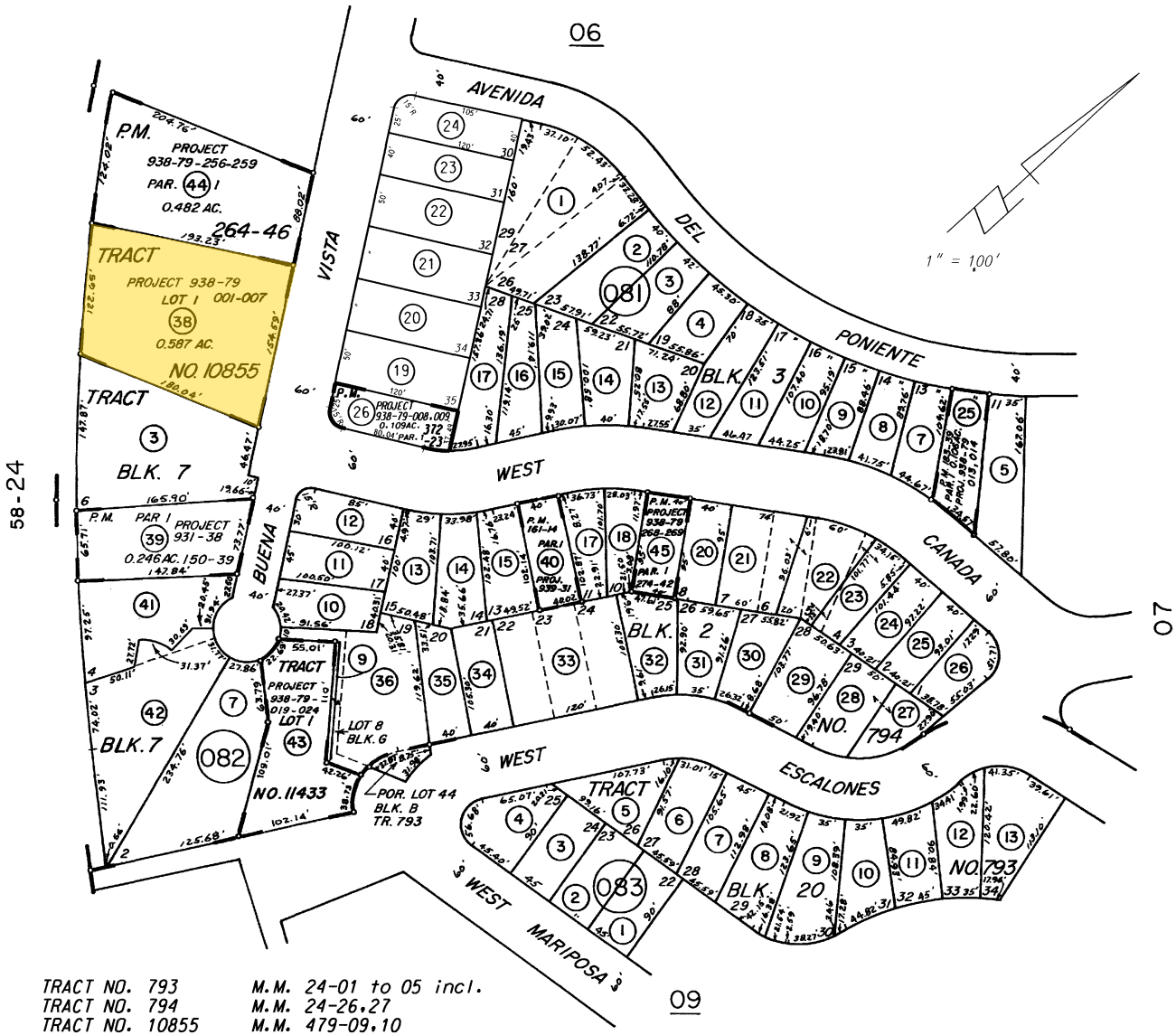

TRACT NO. 793	M.M. 24-01 to 05 incl.	
TRACT NO. 794	M.M. 24-26,27	
TRACT NO. 10855	M.M. 479-09,10	
TRACT NO. 11433	M.M. 578-21,22	
PARCEL MAPS	P.M. 150-39,161-14,183-39,264-46,	
	P.M. 274-42,372-23	

MARCH 1976

NOTE - ASSESSOR'S BLOCK & PARCEL NUMBERS SHOWN IN CIRCLES

ASSESSOR'S MAP BOOK 692 PAGE 08 COUNTY OF ORANGE

THIS MAP WAS PREPARED FOR ORANGE COUNTY ASSESSOR DEPT. PURPOSES ONLY. THE ASSESSOR MAKES NO GUARANTEE AS TO ITS ACCURACY NOR ASSUMES ANY LIABILITY FOR OTHER USES. NOT TO BE REPRODUCED. ALL RIGHTS RESERVED.
© COPYRIGHT ORANGE COUNTY ASSESSOR 2012

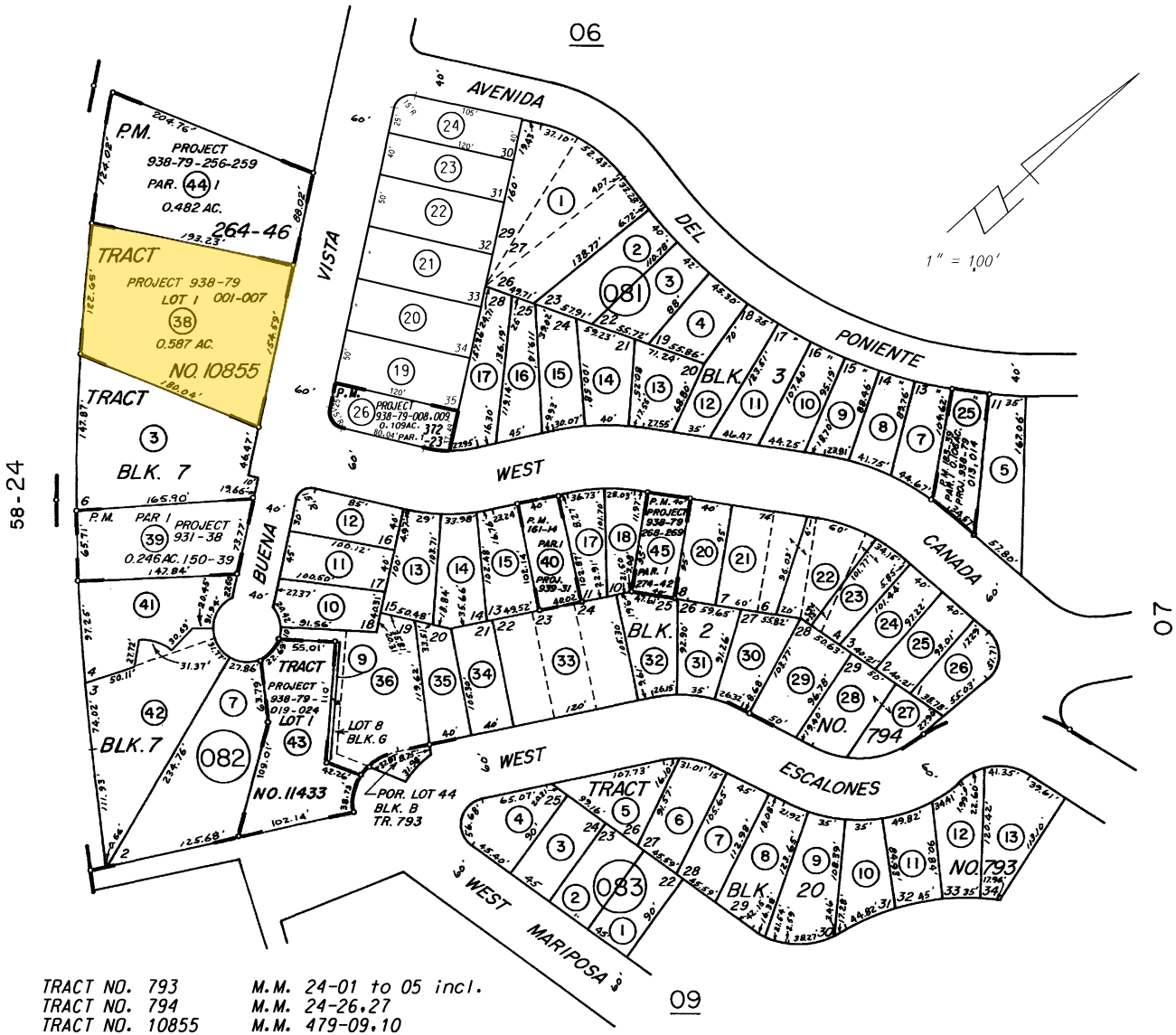

TRACT NO. 793	M.M. 24-01 to 05 incl.	
TRACT NO. 794	M.M. 24-26,27	
TRACT NO. 10855	M.M. 479-09,10	
TRACT NO. 11433	M.M. 578-21,22	
PARCEL MAPS	P.M. 150-39,161-14,183-39,264-46,	
	P.M. 274-42,372-23	

MARCH 1976

NOTE - ASSESSOR'S BLOCK & PARCEL NUMBERS SHOWN IN CIRCLES

ASSESSOR'S MAP BOOK 692 PAGE 08 COUNTY OF ORANGE

THIS MAP WAS PREPARED FOR ORANGE COUNTY ASSESSOR DEPT. PURPOSES ONLY. THE ASSESSOR MAKES NO GUARANTEE AS TO ITS ACCURACY NOR ASSUMES ANY LIABILITY FOR OTHER USES. NOT TO BE REPRODUCED. ALL RIGHTS RESERVED.
© COPYRIGHT ORANGE COUNTY ASSESSOR 2012

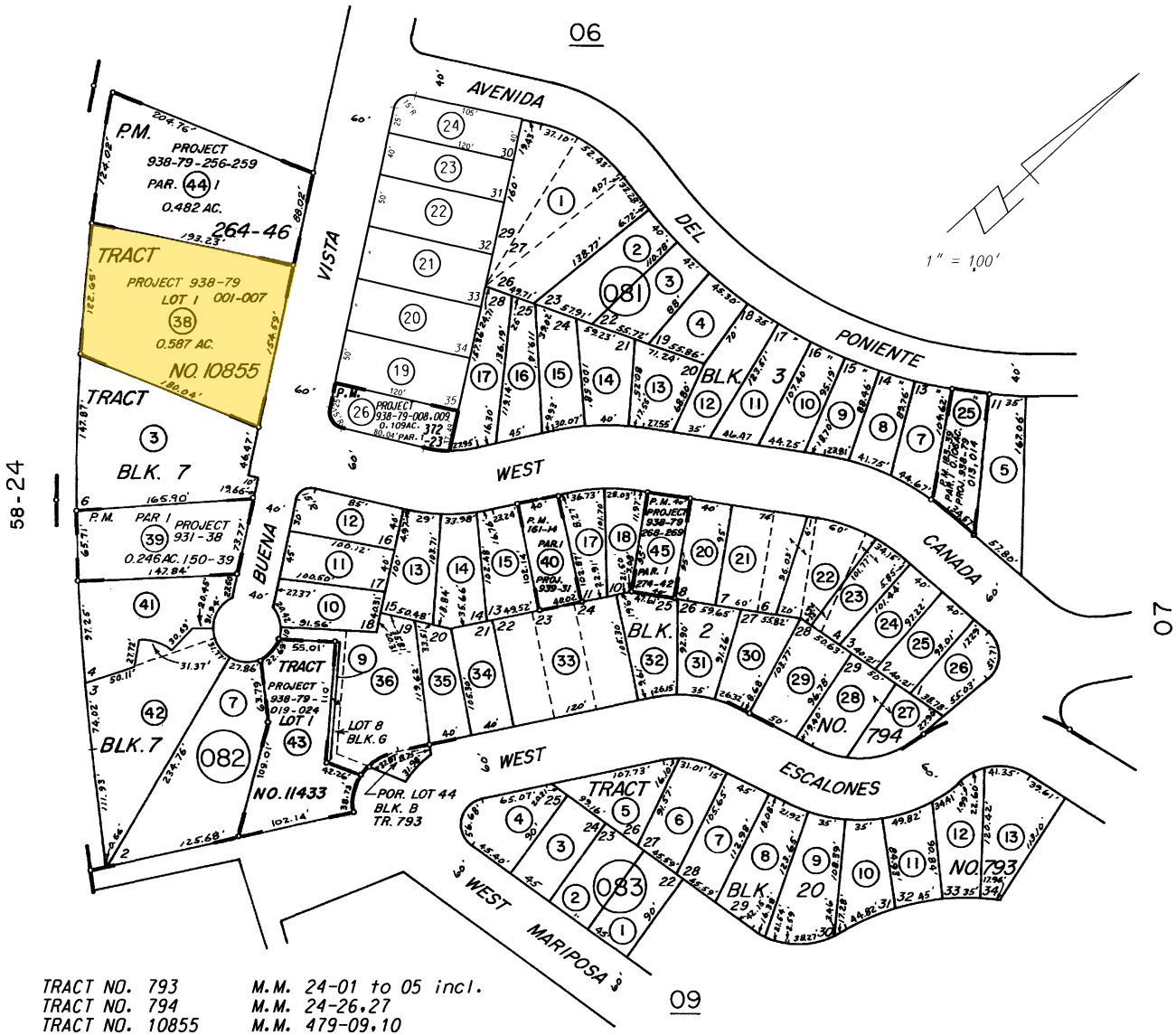

TRACT NO. 793	M.M. 24-01 to 05 incl.	
TRACT NO. 794	M.M. 24-26,27	
TRACT NO. 10855	M.M. 479-09,10	
TRACT NO. 11433	M.M. 578-21,22	
PARCEL MAPS	P.M. 150-39,161-14,183-39,264-46,	
	P.M. 274-42,372-23	

MARCH 1976

NOTE - ASSESSOR'S BLOCK & PARCEL NUMBERS SHOWN IN CIRCLES

ASSESSOR'S MAP BOOK 692 PAGE 08 COUNTY OF ORANGE

THIS MAP WAS PREPARED FOR ORANGE COUNTY ASSESSOR DEPT. PURPOSES ONLY. THE ASSESSOR MAKES NO GUARANTEE AS TO ITS ACCURACY NOR ASSUMES ANY LIABILITY FOR OTHER USES. NOT TO BE REPRODUCED. ALL RIGHTS RESERVED.
© COPYRIGHT ORANGE COUNTY ASSESSOR 2012

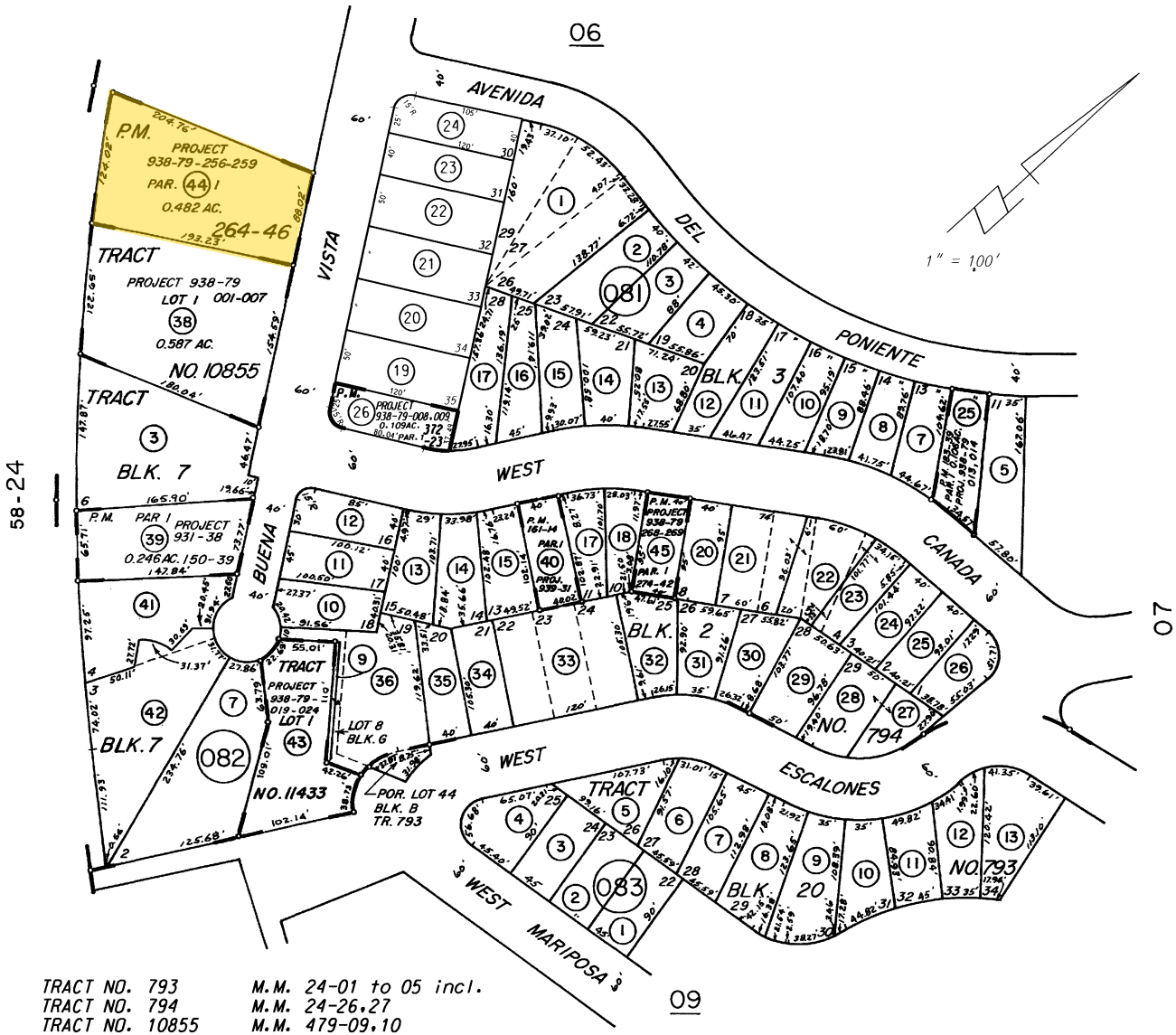

TRACT NO. 793	M.M. 24-01 to 05 incl.
TRACT NO. 794	M.M. 24-26,27
TRACT NO. 10855	M.M. 479-09,10
TRACT NO. 11433	M.M. 578-21,22
PARCEL MAPS	P.M. 150-39,161-14,183-39,264-46,
	P.M. 274-42,372-23

MARCH 1976

NOTE - ASSESSOR'S BLOCK & PARCEL NUMBERS SHOWN IN CIRCLES

ASSESSOR'S MAP BOOK 692 PAGE 08 COUNTY OF ORANGE

THIS MAP WAS PREPARED FOR ORANGE COUNTY ASSESSOR DEPT. PURPOSES ONLY. THE ASSESSOR MAKES NO GUARANTEE AS TO ITS ACCURACY NOR ASSUMES ANY LIABILITY FOR OTHER USES. NOT TO BE REPRODUCED. ALL RIGHTS RESERVED.
© COPYRIGHT ORANGE COUNTY ASSESSOR 2012

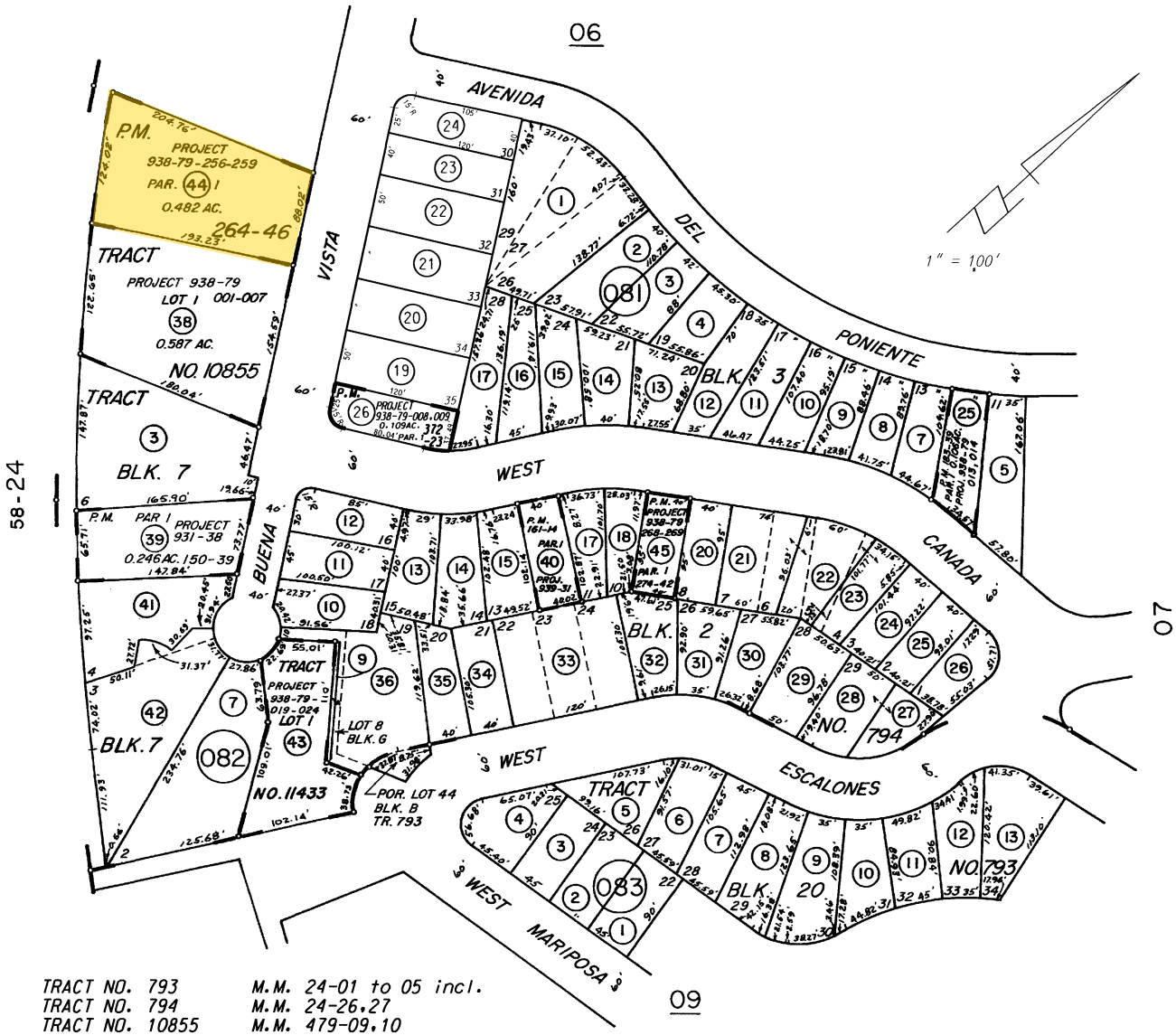

TRACT NO. 793	M.M. 24-01 to 05 incl.
TRACT NO. 794	M.M. 24-26,27
TRACT NO. 10855	M.M. 479-09,10
TRACT NO. 11433	M.M. 578-21,22
PARCEL MAPS	P.M. 150-39,161-14,183-39,264-46,
	P.M. 274-42,372-23

MARCH 1976

NOTE - ASSESSOR'S BLOCK & PARCEL NUMBERS SHOWN IN CIRCLES

ASSESSOR'S MAP BOOK 692 PAGE 08 COUNTY OF ORANGE

THIS MAP WAS PREPARED FOR ORANGE COUNTY ASSESSOR DEPT. PURPOSES ONLY. THE ASSESSOR MAKES NO GUARANTEE AS TO ITS ACCURACY NOR ASSUMES ANY LIABILITY FOR OTHER USES. NOT TO BE REPRODUCED. ALL RIGHTS RESERVED.
© COPYRIGHT ORANGE COUNTY ASSESSOR 2012

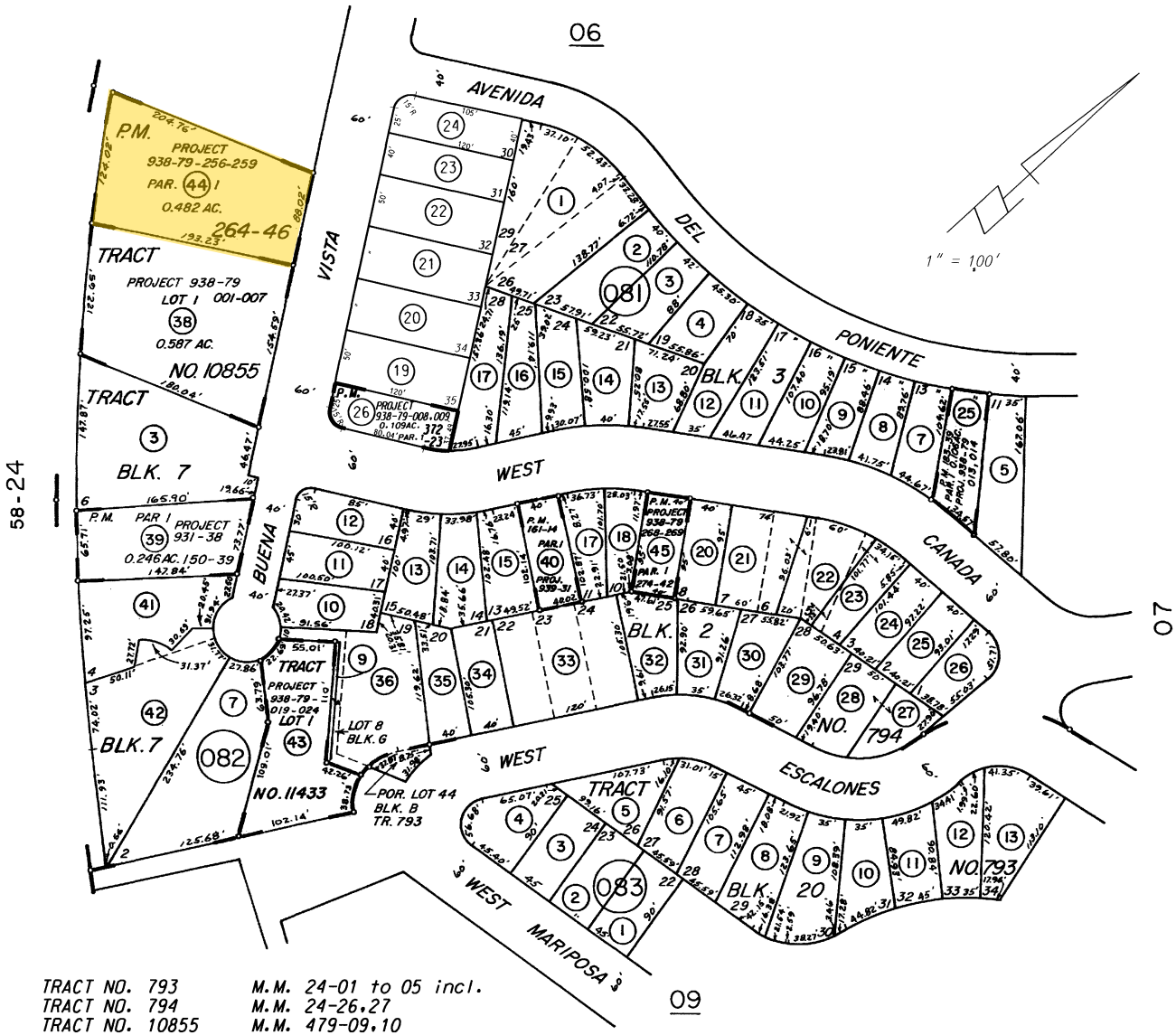

TRACT NO. 793	M.M. 24-01 to 05 incl.
TRACT NO. 794	M.M. 24-26,27
TRACT NO. 10855	M.M. 479-09,10
TRACT NO. 11433	M.M. 578-21,22
PARCEL MAPS	P.M. 150-39,161-14,183-39,264-46,
	P.M. 274-42,372-23

MARCH 1976

NOTE - ASSESSOR'S BLOCK & PARCEL NUMBERS SHOWN IN CIRCLES

ASSESSOR'S MAP BOOK 692 PAGE 08 COUNTY OF ORANGE

THIS MAP WAS PREPARED FOR ORANGE COUNTY ASSESSOR DEPT. PURPOSES ONLY. THE ASSESSOR MAKES NO GUARANTEE AS TO ITS ACCURACY NOR ASSUMES ANY LIABILITY FOR OTHER USES. NOT TO BE REPRODUCED. ALL RIGHTS RESERVED.
© COPYRIGHT ORANGE COUNTY ASSESSOR 2012

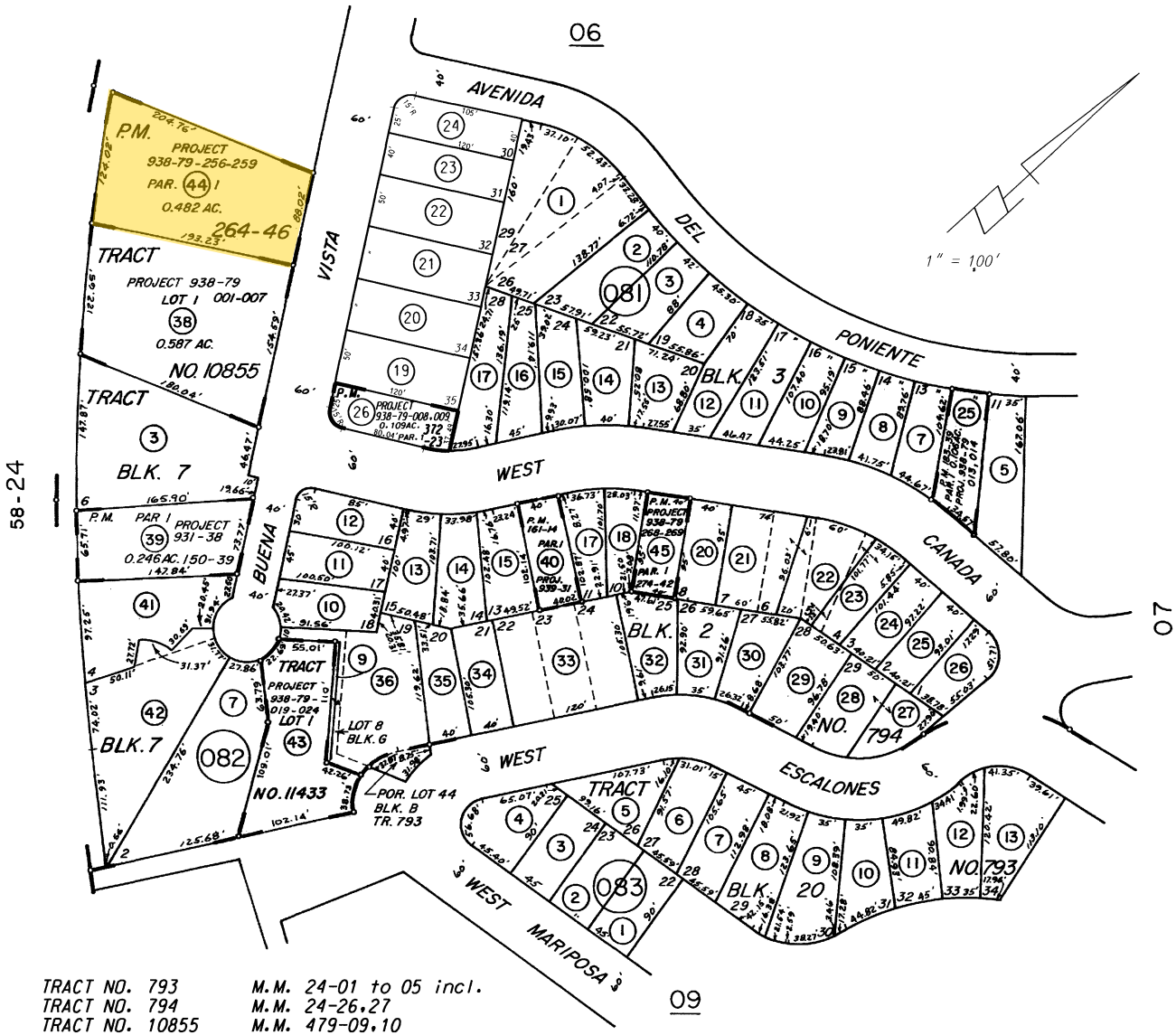

TRACT NO. 793	M.M. 24-01 to 05 incl.
TRACT NO. 794	M.M. 24-26,27
TRACT NO. 10855	M.M. 479-09,10
TRACT NO. 11433	M.M. 578-21,22
PARCEL MAPS	P.M. 150-39,161-14,183-39,264-46,
	P.M. 274-42,372-23

MARCH 1976

NOTE - ASSESSOR'S BLOCK & PARCEL NUMBERS SHOWN IN CIRCLES

ASSESSOR'S MAP BOOK 692 PAGE 08 COUNTY OF ORANGE