
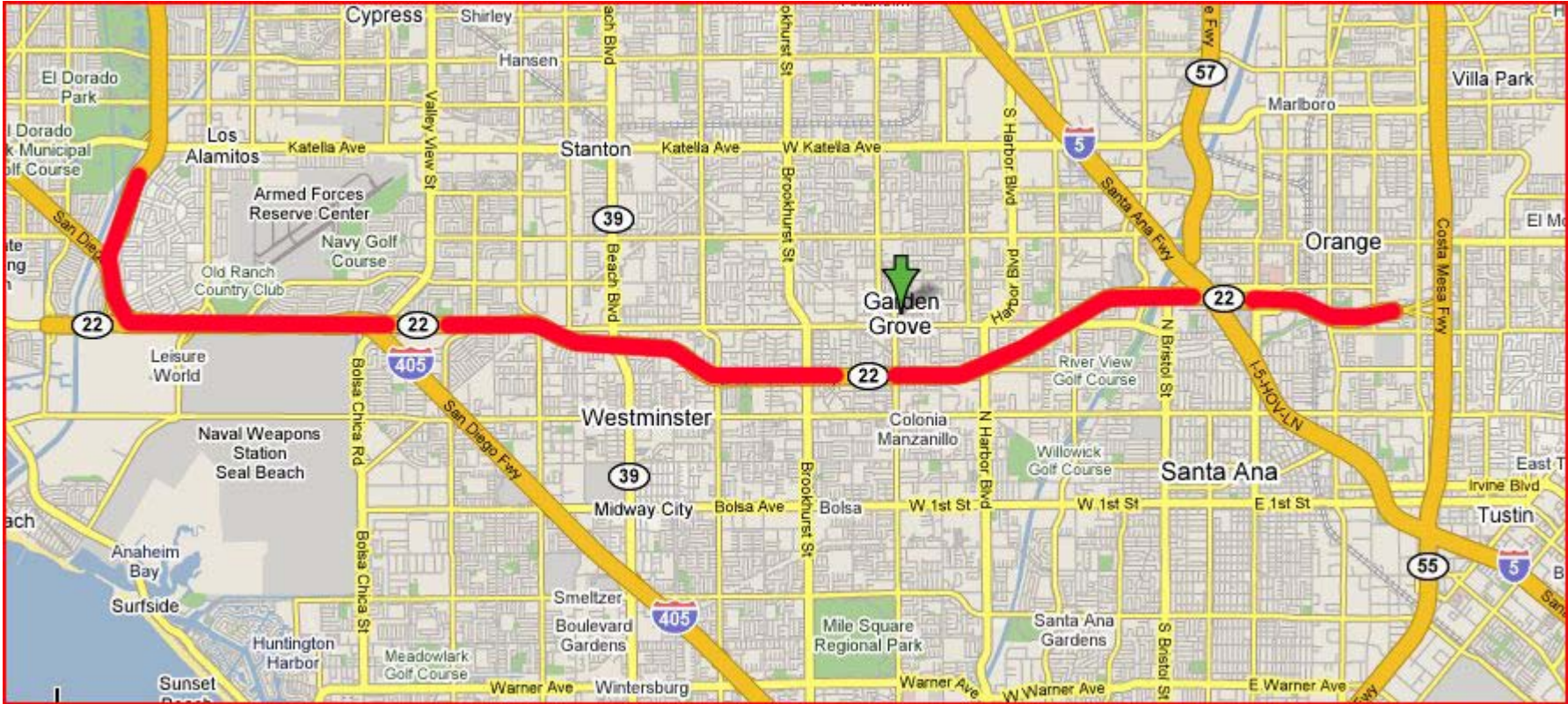


West County Connectors

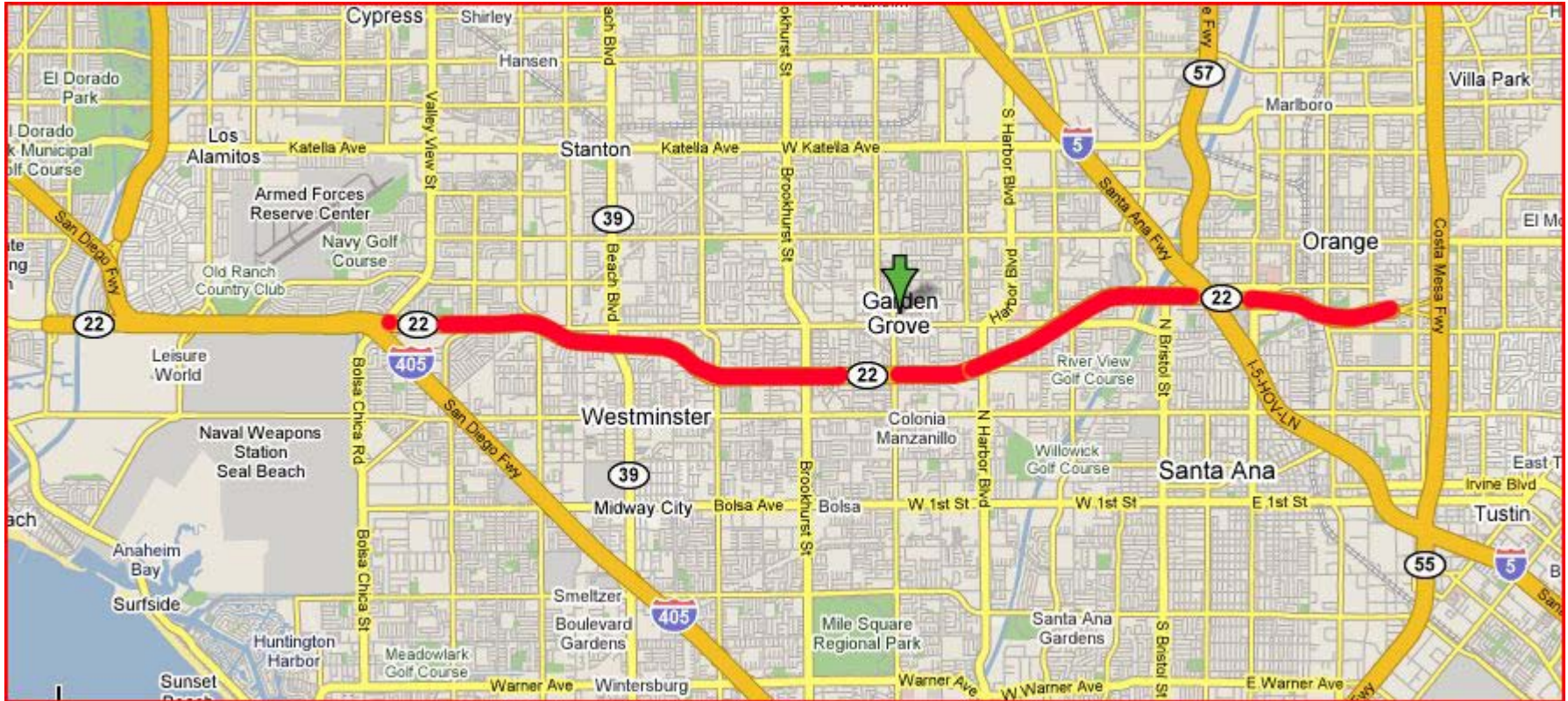
October 5, 2007



State Route 22 Corridor

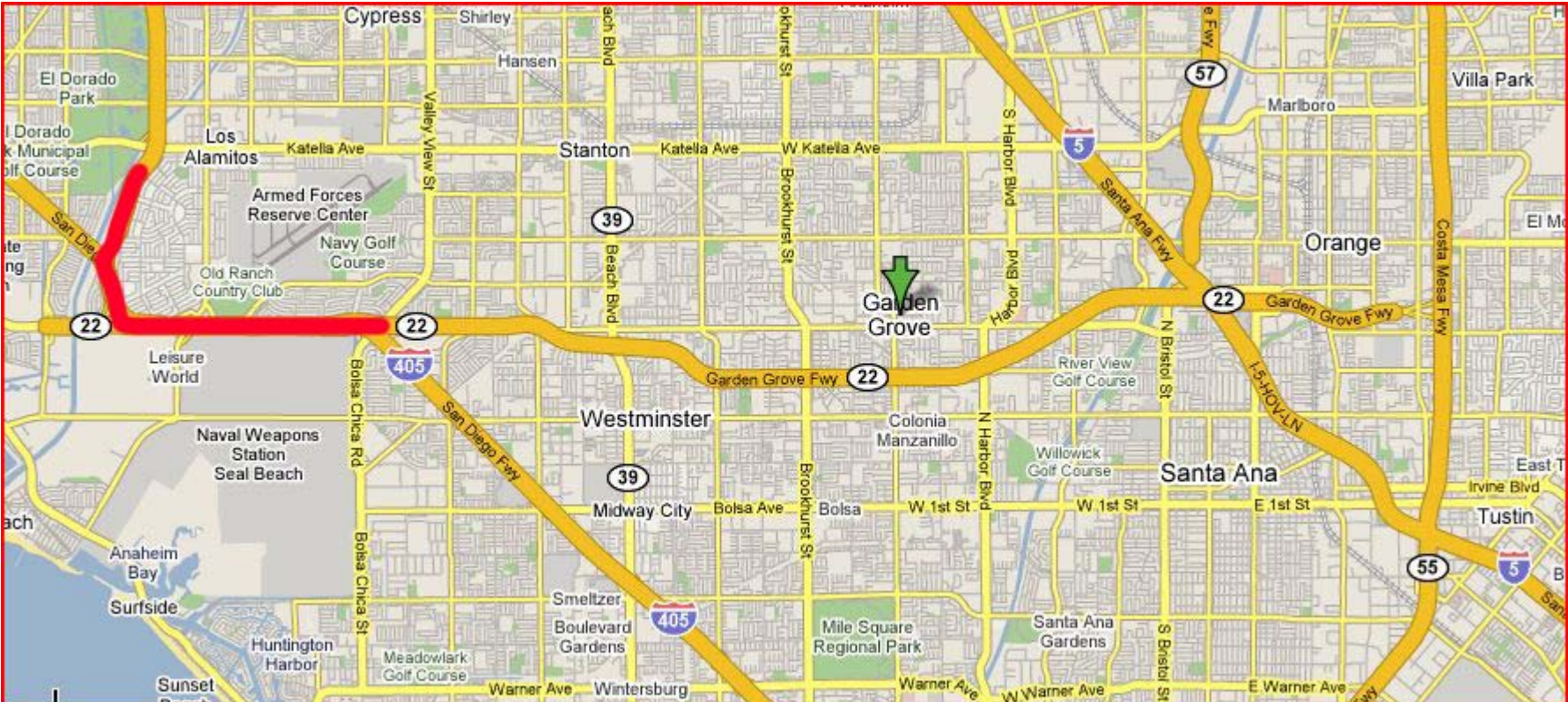


State Route 22 Corridor



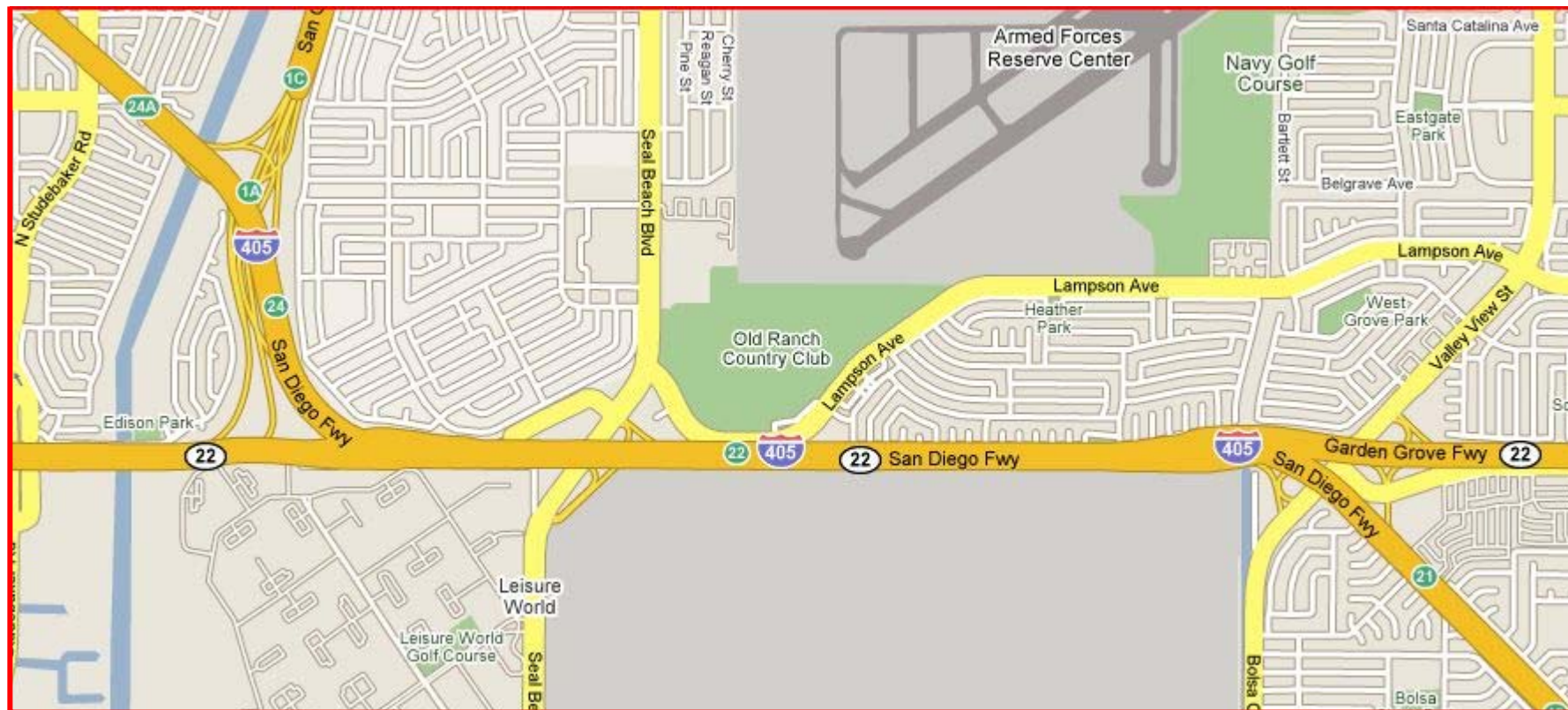
SR-22 Design-Build

State Route 22 Corridor



West County Connectors

West County Connectors



West County Connectors



West County Connectors



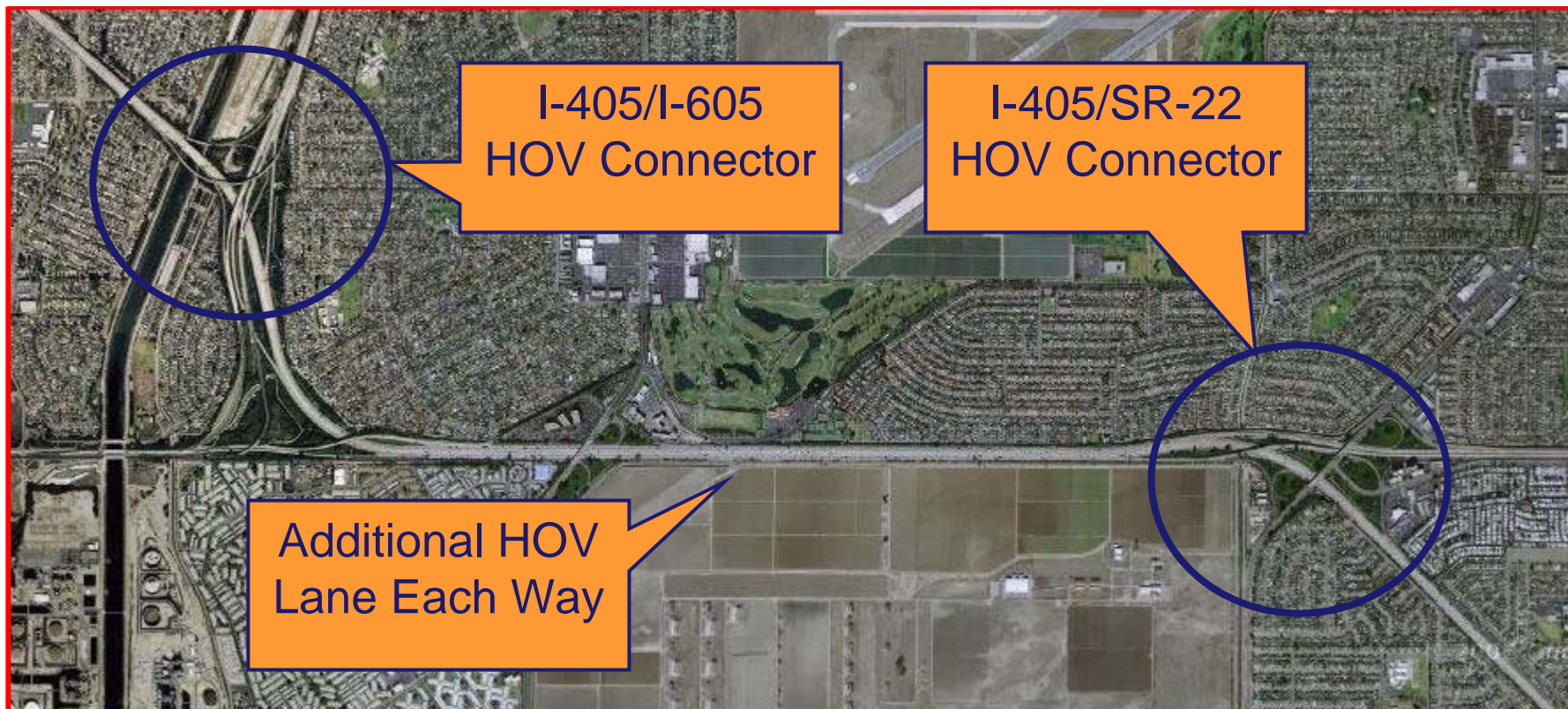
West County Connectors

An aerial photograph of a highway interchange. A horizontal road runs across the middle. On the left, a road curves upwards and then right, merging into the horizontal road. On the right, a road curves downwards and then left, merging into the horizontal road. Two blue circles highlight these interchange areas. Two orange callout boxes with white text point to these circles. The surrounding area includes residential neighborhoods, a golf course, and some open fields.

I-405/I-605
HOV Connector

I-405/SR-22
HOV Connector

West County Connectors



I-405/SR-22 HOV Connector



I-405/I-605 HOV Connector

