

The OC Loop vision is 66 miles of seamless connections and an opportunity for people to bike, walk and connect to some of California's most scenic beaches and inland reaches.

SEGMENT OVERVIEW

Lead Agency	County of Orange
Corridor	Coyote Creek Bikeway
Location	Cerritos, La Mirada, Buena Park, La Palma
Length	1.1 miles
Bikeway End Points	Coyote Creek North Fork to Artesia Blvd
Bikeway Type	Class I
Bikeway Surface	Paved

SEGMENT FEATURES

Users	People walking, jogging, bicycling
Design	Family friendly, low-stress
Destinations	Buena Park Junior High School, Friendship Park, Cerritos Elementary School

SEGMENT PARTNERS

Cities of Cerritos, La Palma, La Mirada, Buena Park
 Orange County Transportation Authority
 County of Orange
 County of Los Angeles

LOCATION MAP

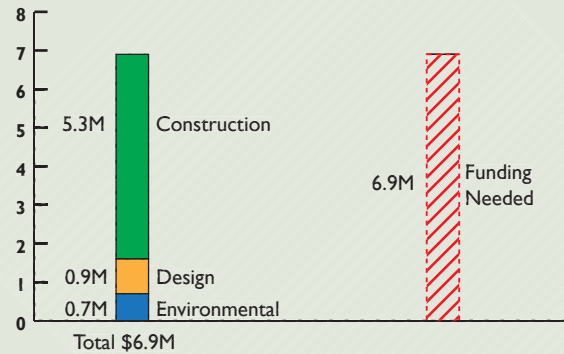
See other side for detailed map

SEGMENT RENDERING

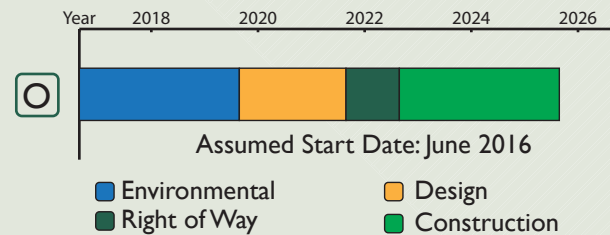


Looking north from Valley View Avenue with proposed OC Loop bikeway excluding wayfinding and landscaping

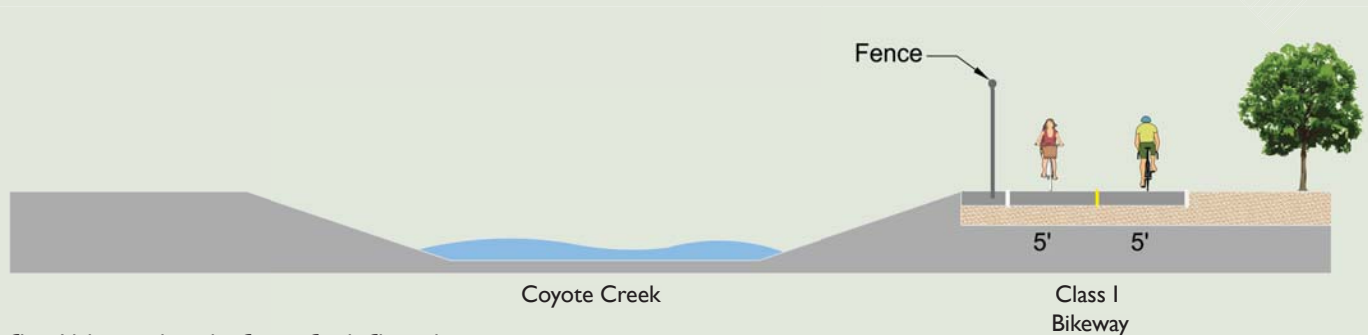
ESTIMATED SEGMENT COSTS



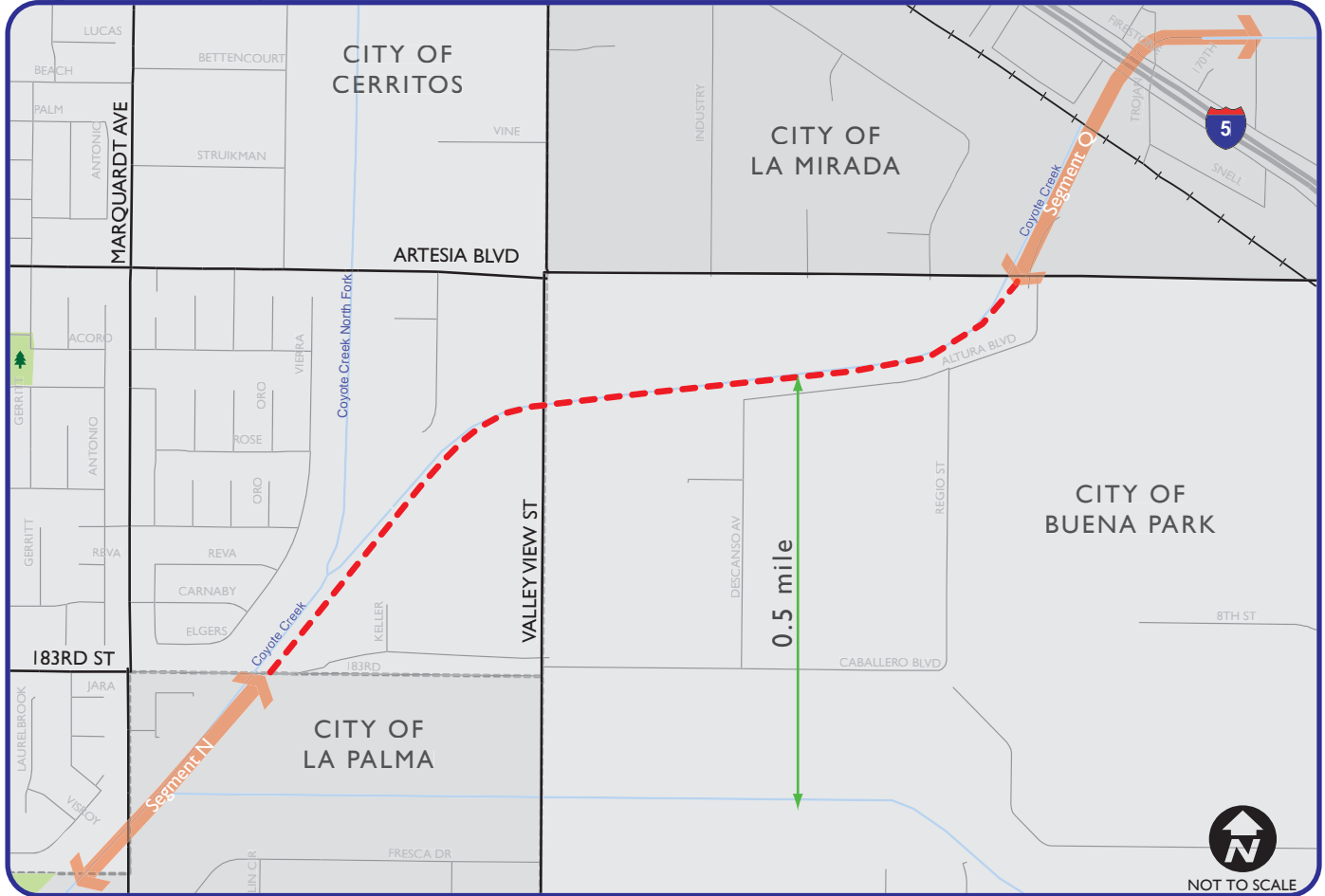
OPTIMAL SEGMENT SCHEDULE



POTENTIAL SEGMENT CROSS SECTION



Segment Detail Map



Legend

- Segment O Alignment
- Connecting Segments
- Rail
- Parks
- City Boundary

- 0** Schools within 1/2 mile
- 2** Parks within 1/2 mile
- 9.8k** Residents within 1/2 mile

OC Loop Regional Map

