

The OC Loop vision is 66 miles of seamless connections and an opportunity for people to bike, walk and connect to some of California's most scenic beaches and inland reaches.

## **i** SEGMENT OVERVIEW

Lead Agency	City of La Habra
Corridor	Union Pacific ROW Bikeway
Location	La Habra within Union Pacific Railroad Right-of-Way
Length	3.1 miles
Bikeway End Points	La Habra city limit to Palm St
Bikeway Type	Class I (off-street)
Bikeway Surface	Paved

## **✓** SEGMENT FEATURES

Users	People walking, jogging, bicycling
Design	Family friendly, low stress
Destinations	Guadalupe Park, Portola Park, Terraza Park, Sonora High School, Whittier Christian High School, La Habra High School, Childrens Museum at La Habra

## **🤝** SEGMENT PARTNERS

City of La Habra  
Orange County Transportation Authority  
Union Pacific Railroad

## **📍** LOCATION MAP

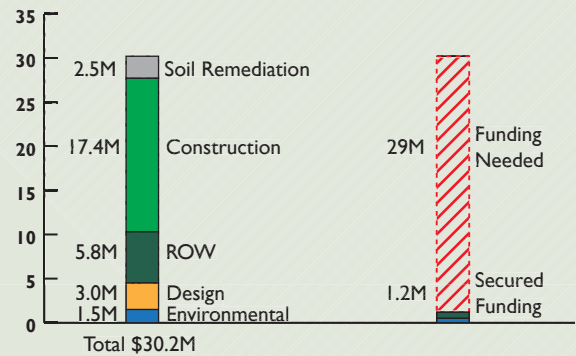
See other side for detailed map

## **📷** SEGMENT RENDERING

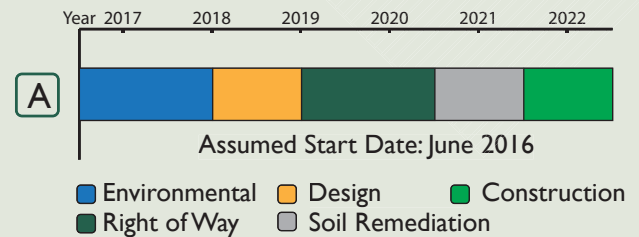


Proposed Class I bikeway at Beach Boulevard along the Union Pacific Railroad Right-of-Way.

## **\$** ESTIMATED SEGMENT COSTS



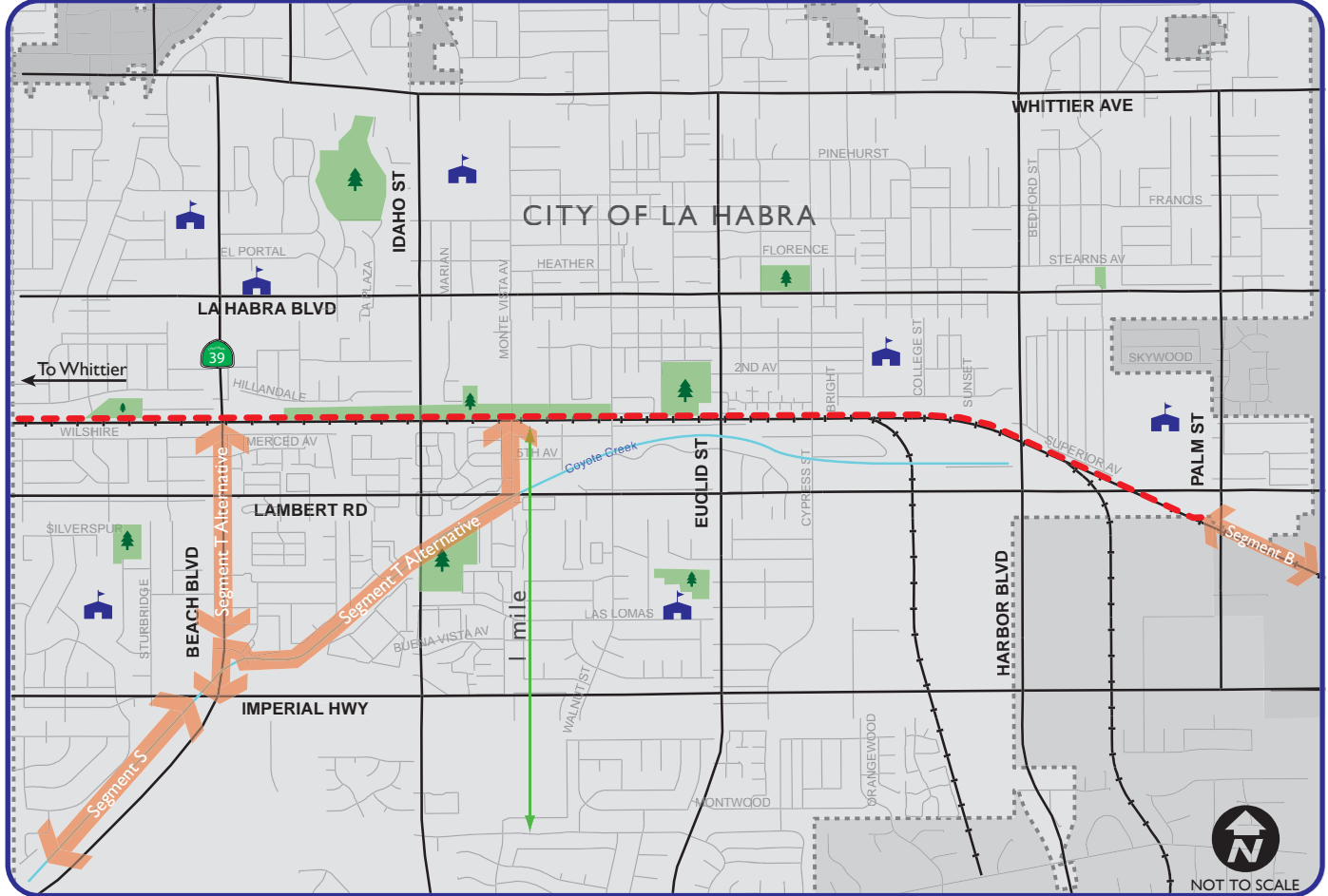
## **📅** OPTIMAL SEGMENT SCHEDULE











## POTENTIAL SEGMENT CROSS SECTION



## Segment Detail Map



### Legend

-  Segment A Alignment
-  Connecting Segments
-  Rail
-  Parks
-  City Boundary
  
-  **7** Schools within 1/2 mile
-  **8** Parks within 1/2 mile
-  **18.3K** Residents within 1/2 mile

### OC Loop Regional Map

