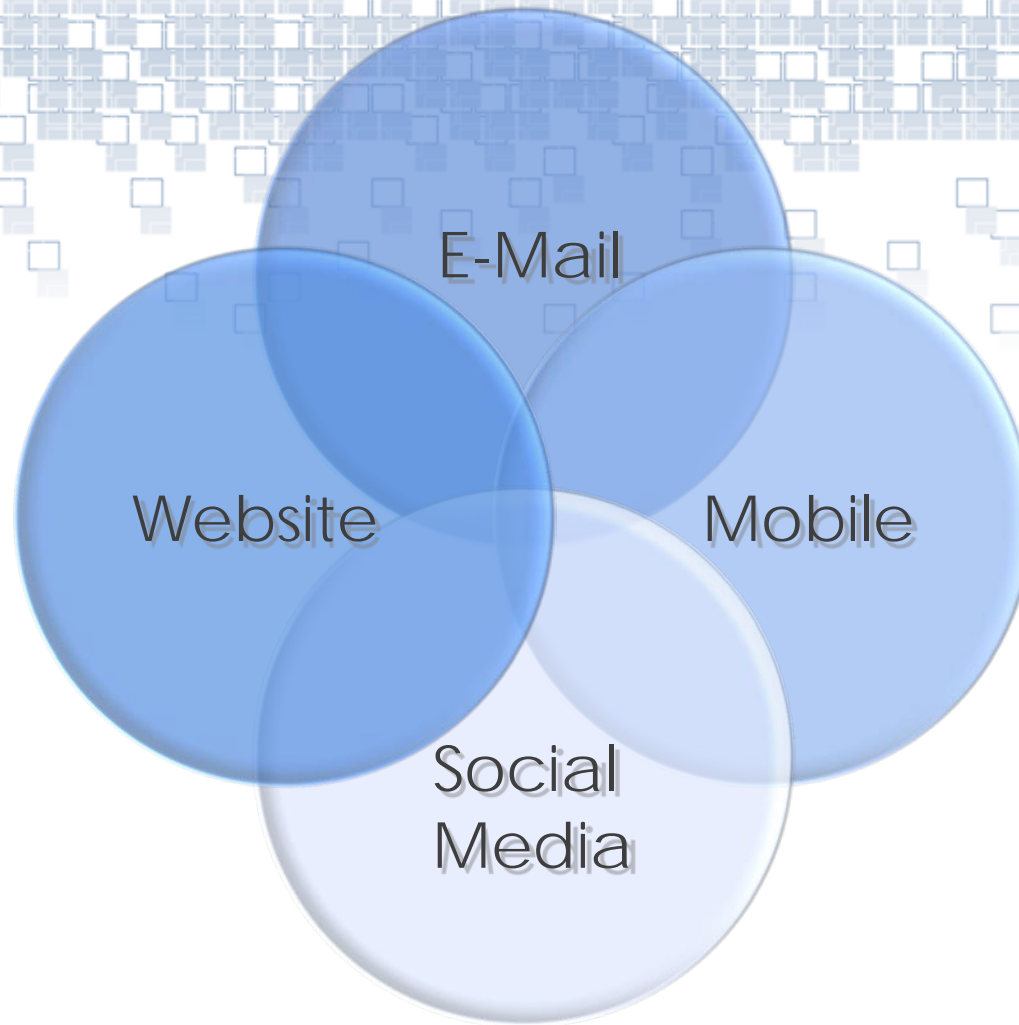


E-Communications Strategies

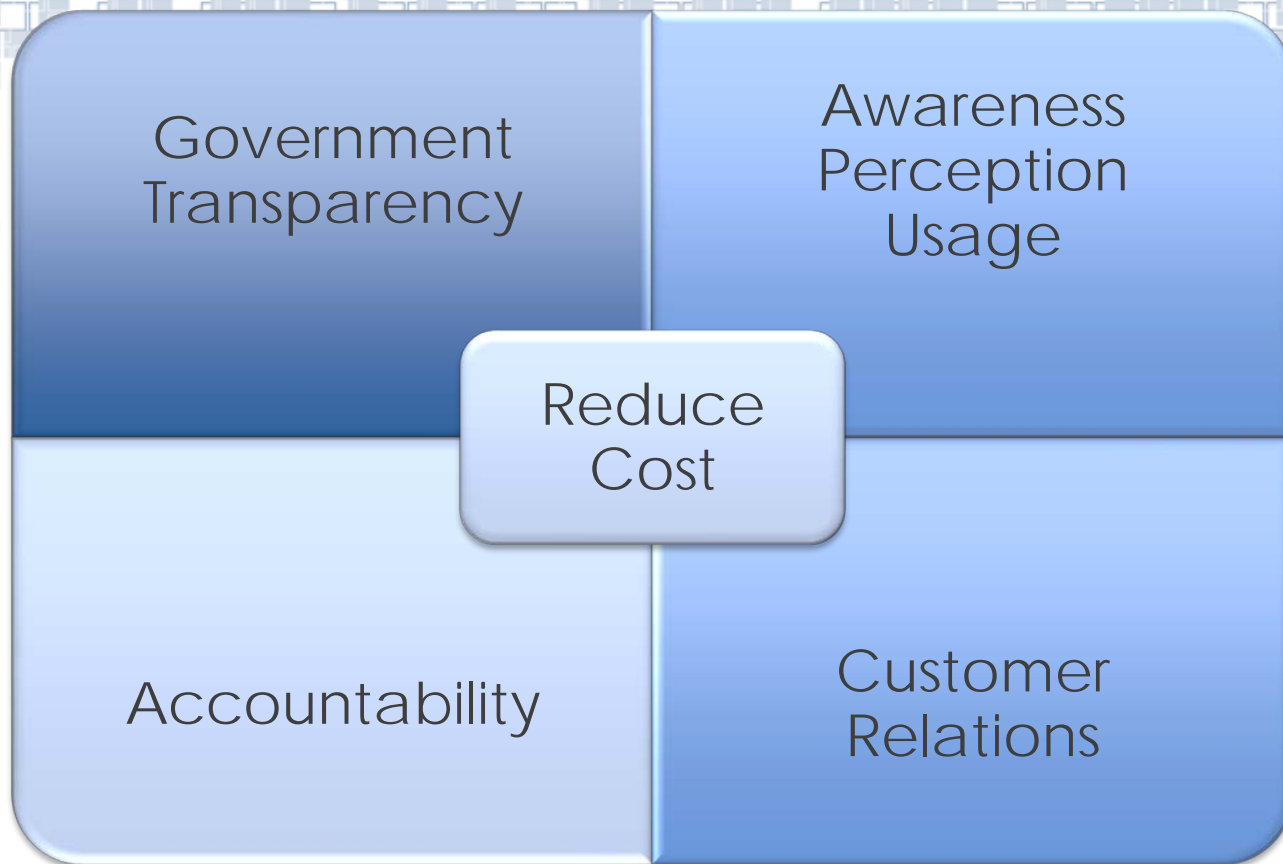
April 26, 2010



What is E-Communications?



Goals



Strategies

Inventory and assess existing e-communications

Develop performance metrics, policy & procedures

Create synergy among all e-platforms

Improve OCTA online brand identity

Innovate new and efficient programs



About OCTA

Bus

Train

Freeways & Streets

91 Express Lanes

Projects & Programs

Share the Ride



QUICK LINKS

Quick Links



BOARD OF DIRECTORS

Board of Dir.



PLAN MY BUS OR RAIL TRIP



BUY MY PASS



GET A 91 TRANSPONDER

When's your next bus? OCTAGO knows.

FIND OUT MORE



- 1
- 2
- 3
- 4
- 5
- 6
- 7
- 8
- 9
- 10

→ **Measure M2**
Ensuring transportation improvements

M

Find Out More

→ **March 14, 2010 Service Change**

Service Changes | Interactive Map



1,800,000

Website Hits in March

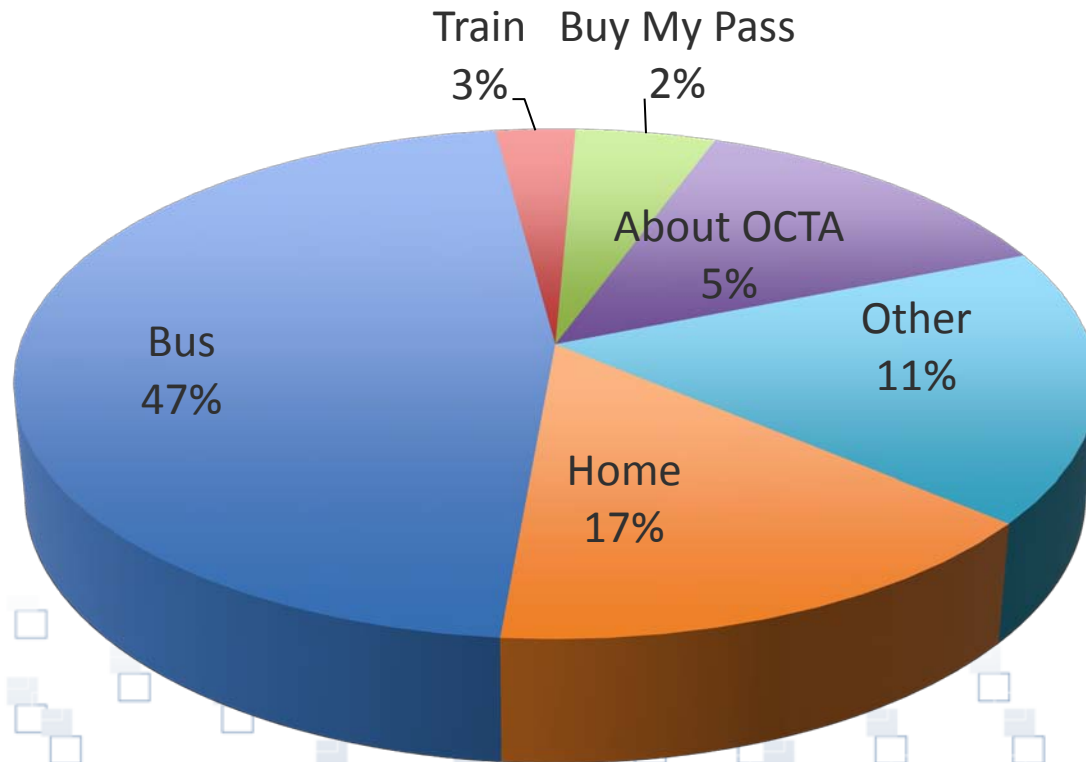


21 Million

Website hits projected for 2010



Traffic to Web Sections





About OCTA

Bus

Train

Freeways & Streets

91 Express Lanes

Projects & Programs

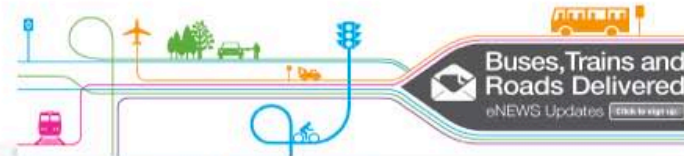
Share the Ride

Home → Bus → Riding OCTA



Bus Service

Your Guide to Riding the Bus



Buses, Trains and Roads Delivered

eNEWS Updates [Click to register](#)

[RIDING OCTA](#) | [TRIP PLANNING](#) | [FARES & PASSES](#) | [eBUSBOOK](#) | [SYSTEM MAP](#) | [RIDING BASICS](#) | [eNEWS](#)

Welcome Aboard!

Getting around Orange County can be easy and inexpensive when you ride the bus. OCTA's county-wide system has 80 bus routes and 6,500 bus stops to get you practically anywhere you want to go in Orange County. Use the three steps below to make your trip even easier.

- 1 Use the [system map](#) to locate your starting and ending points. Then look for the route that will get you there.
 - 2 Now that you know which route you need, you can plan your trip using our [online trip planner](#), or our [eBusbook](#).
 - 3 Determine how you will pay for your trip. If you plan on using the bus a lot, you should get a pass and save money. Visit our [fares & passes](#) page to check out all of your options.
- Senior, Youth, Student or Employee? [Click here for services designed just for you!](#)

Thanks for riding OCTA's bus service! Have questions? Need help? Call our Customer Information Center at 714-636-RIDE.

TOOLS FOR RIDING

- Plan my trip
 - Buy my pass
 - Create my eBusbook
 - My destinations
 - Destination discounts
 - Sign me up
- ### Riding Updates
- Riders' Alerts
 - Become a fan
 - Follow us on Twitter





About OCTA

Bus

Train

Freeways & Streets

91 Express Lanes

Projects & Programs

Share the Ride

[El Sitio Web de OCTA El Programa utiliza Google Translate Contenido párr traducir su.](#)

Casa → [Autobús](#) → [Equitación OCTA](#)

Bus Service

Your Guide to Riding the Bus

Buses, Trains and Roads Delivered
eNEWS Updates [Click to register](#)

[CABALLO OCTA](#) | [VIAJE DE PLANIFICACIÓN](#) | [Tarifas Y PASES](#) | [eBUSBOOK](#) | [SISTEMA DE MAPAS](#) | [CONCEPTOS BÁSICOS PARA CONDUCIR](#) | [ENEWS](#)

Bienvenidos a bordo!

Moverse por el Condado de Orange puede ser fácil y de bajo costo cuando viajan en el autobús. sistema en todo el condado OCTA ha 80 rutas de autobuses y el autobús se detiene para 6.500 obtiene prácticamente en cualquier lugar que usted desea ir en el condado de Orange. Use los tres pasos para que su viaje sea aún más fácil.

- 1 Utilice el [mapa del sistema](#) para localizar el punto inicial y final. A continuación, busque la ruta que le llevarán hasta allí.
 - 2 Ahora que usted sabe cuál es la ruta que usted necesita, usted puede planear su viaje con nuestros [planificador de viajes en línea](#) , o nuestro [eBusbook](#).
 - 3 Determine cómo va a pagar por su viaje. Si va a utilizar el autobús mucho, usted debe obtener un pase y ahorrar dinero. Visite nuestro [tarifas y pasa](#) página para ver todas sus opciones.
- Edad, Juventud, estudiante o empleado? [Haga clic aquí para servicios diseñados sólo para ti!](#)

HERRAMIENTAS PARA MONTAR A CABALLO

- [Plan de viaje](#)
- [Compre mi pase](#)
- [Crear mi eBusbook](#)
- [Mi destinos](#)
- [descuentos Destino](#)
- [Darse de alta](#)

Equitación Actualizaciones

- [Alertas Riders'](#)
- [Conviértete en un ventilador](#)
- [Síguenos en Twitter](#)

Gracias por montar OCTA servicio de autobuses! ¿Tiene alguna pregunta? ¿Necesita ayuda? Llame a nuestro Centro de Información al Consumidor al 714-636-RIDE.

Check out our new Interactive System Map!



About OCTA

Bus

Train

Freeways & Streets

91 Express Lanes

Projects & Programs

Share the Ride

本頁是用「谷歌翻譯」軟件自動翻的。見免責聲明。

家 → 總線 → 騎馬八澳

OCTA Google Translate Disclaimer

The OCTA website uses Google™ Translate to provide language translations of its content. Google™ Translate is a free, automated service that relies on data and technology to provide its translations. While this system is state-of-the-art, translations cannot be guaranteed as exact or without the inclusion of incorrect or inappropriate language. Google™ Translate is a third-party service and site users will be leaving the OCTA website to utilize translated content. As such, OCTA cannot guarantee or claim responsibility for the accuracy, reliability, or performance of this service nor the limitations provided by this service, such as the inability to translate specific files like pdfs and graphic-based documents (e.g. .jpgs, .gifs, etc.).

OCTA provides Google™ Translate as an online tool for its users, but OCTA does not directly endorse the website or imply that it is the only solution to users. All site visitors may choose to use similar, other tools for their translation needs. Any individuals or parties that use OCTA content in translated form, whether by Google™ Translate or by any other translation services, do so at their own risk. OCTA is not responsible for any damages or issues of translated content not officially sanctioned and approved by the agency.

2

現在你知道你需要哪條路線。你可以使用我們的行程計劃[網上旅行計劃者](#)，或我們[eBusbook](#)。

3

確定你將如何支付你的旅行。如果您計劃使用的巴士了很多，你應該得到一個密碼和省錢。訪問我們的[票價及通行證](#)頁面檢查所有的選擇。



高級、青年、學生或僱員？[點擊這裡為你設計的服務！](#)

感謝您乘坐八澳的巴士服務！有問題嗎？
需要幫助？致電我們的客戶信息中心714 - 636 - 童車。

我的目的地

目的地優惠

我要註冊

騎馬更新

騎士快訊

成為一個風扇

跟隨我們的Twitter

Check out our new
Interactive System Map!





[About OCTA](#)

[Bus](#)

[Train](#)

[Freeways & Streets](#)

[91 Express Lanes](#)

[Projects & Programs](#)

[Share the Ride](#)

[Bios](#)

[Chairman's Goals](#)

[Board Committees](#)

[Digital Agendas](#)

[Board Actions](#)

[Archives](#)



Digital Agendas ^{beta}

The Green Way to Get Your Agendas



DIGITAL AGENDA VIEWER

View digital agenda packets directly from your web browser



AGENDA PACKET BUILDER

Build and print an agenda packet to include only the items you want



VIDEO TUTORIAL

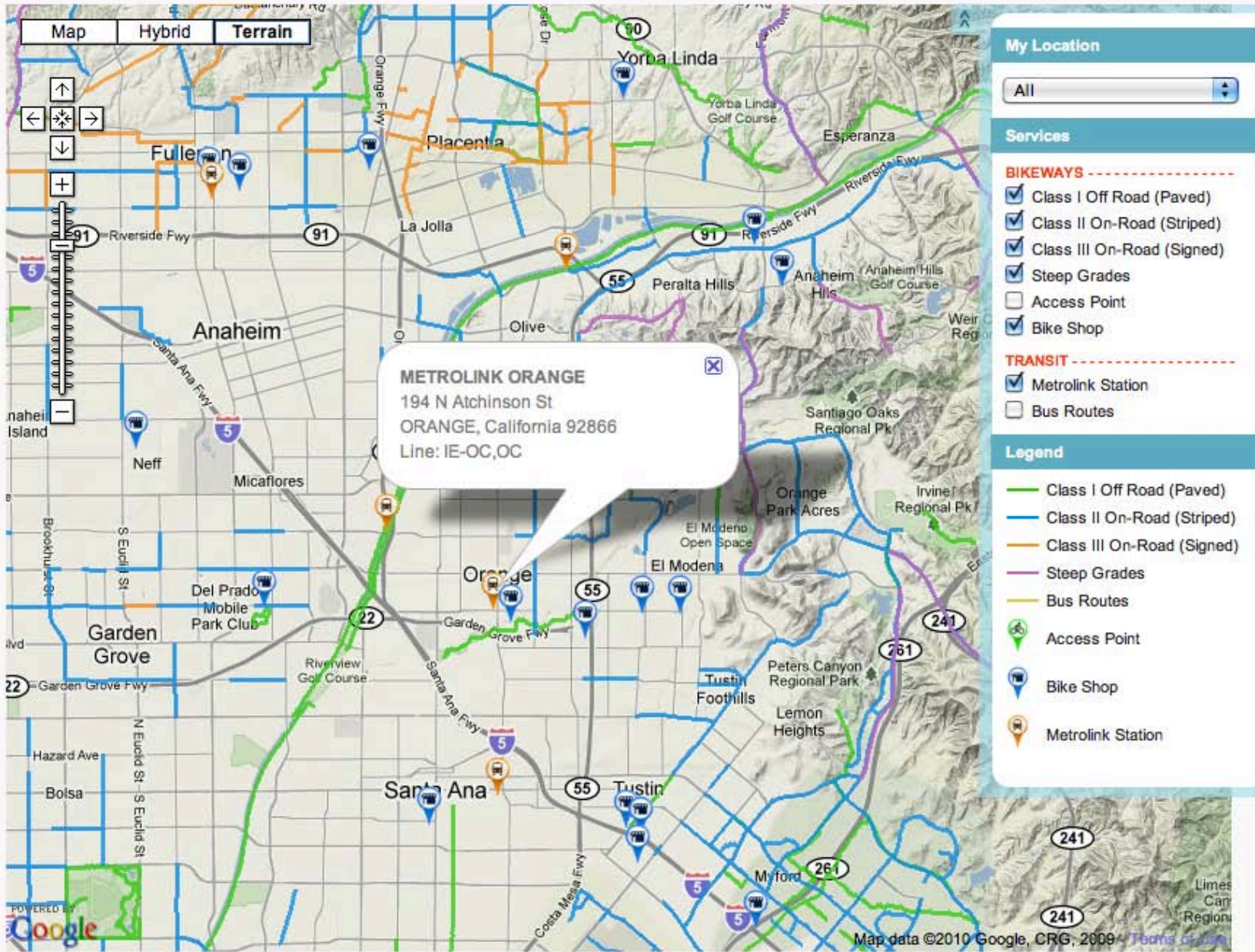
[Download](#) a free plugin to annotate, highlight or draw on your digital agendas.

[Download](#) 2010 Board Meetings and Holidays

[Create desktop shortcut](#) to this page.

Having trouble finding your agenda? [View the basic Agenda page](#).

[FEEDBACK](#)





'09



Summer

IN THIS ISSUE
 I-5 Gateway Project
 I-5 Coupon Books
 Feature Story
 Seekers Bureau
 I-5 Team Reaches Out
 Join Our List
 Join Our Mailing List!

I-5 GATEWAY PROJECT: Summer Time '09 Closure Information

Work continues to progress on the I-5 Gateway Project and it is more than 75 percent complete! Construction activities are currently focused on completing the southbound I-5/Artesia Blvd. intersection and the east half of the new Beach Boulevard overcrossing, building retaining walls along the sides of the freeway and pouring new concrete lanes for the freeway mainline. The entire project is slated to be finished by summer 2010.



Closure Update
 Freeway and ramp closures continue this summer. Be on the lookout for the following closures:

- Southbound I-5 to eastbound SR-91 HOV/carpool lane connector closed for seven months in late May and is scheduled to reopen in late 2009
- Northbound I-5 Orangethorpe Ave. on-ramp closed in late July for four months and is scheduled to reopen in late November 2009
- Southbound I-5 Artesia Blvd. off-ramp to close for approximately two weeks beginning in mid-August
- Southbound I-5 Beach Blvd. on-ramp will be closed through Fall 2009
- Nighttime northbound and southbound I-5 full freeway closures from the SR-91 to Artesia Blvd. will continue through mid-2010
- Midday Full closure of Beach Blvd. and Artesia Blvd.

3.30.10 Meeting Agenda

Environmental Oversight Committee



OCTA Freeway Mitigation Program Meeting Reminder

Special EOC meeting takes place on March 30 and regular meeting takes place on April 7

The next Measure M2 Freeway Mitigation Program Environmental Oversight Committee (EOC) meeting will take place on **Tuesday, March 30 from 2:30 to 4:30 p.m. at OCTA**. This special meeting will be held to provide a virtual tour of the properties within Groups 1 and 2 using interactive geographic information software to view each property and present the property's attributes.

The regular EOC meeting will still be taking place on **Wednesday, April 7**. At this meeting, the EOC will review the preliminary results for the restoration proposals based on their biological characteristics and will consider a subset for further evaluation.

Acquisition Proposals
 On March 22, the Orange County Transportation Authority (OCTA) Board of Directors approved the acquisition property evaluation results and authorized OCTA staff to proceed with the appraisal process with a subset of the Group 1 acquisition proposals. Properties within Group 1 generally possess higher quality habitats and are larger sized properties that align with impacted habitats and contain covered species.

The Board's authorization allows the real estate process for acquisitions to begin and involves:

- Retaining appraisers specializing in conservation lands
- Conducting appraisals
- Determining price expectation
- If needed, reevaluating remaining properties in Group 1 and Group 2
- Beginning discussions with landowners
- Conducting management cost analysis

ORANGE COUNTY TRANSPORTATION AUTHORITY SAFETY MESSENGER

March 2010

WANTED: BOY SCOUTS

The Orange County Transportation Authority and Knott's Berry Farm are joining together to offer Boy Scouts an opportunity to earn their Railroad Merit Badge at Knott's Berry Farm and learn about rail safety.



Knott's Berry Farm
 8039 Beach Blvd, Buena Park
Saturday, April 17
 Check-in: 8:30 - 10 a.m.
 Activities: 9 a.m. - 1 p.m.

Railroading Merit Badge Activities
 Scouts will participate in various activities that will fulfill the Railroad Merit Badge requirements, including riding on the Calico Railroad throughout the park, visiting the historical railroad cars of the Edna and The Durango and learning from OCTA about how to be rail safe.

Don't Delay, Register Today
 Boy Scout Troops, along with their guardians and Troop Leaders, are invited to attend the Railroad Merit Badge Day. Registration is available to the first 500 participants (including guardians and Troop Leaders). The cost is \$32.50, which includes railroading merit badge activities, a delicious box lunch and all-day admission to Knott's Berry Farm. Registration ends April 9 or when 500

- QUICK LINKS**
- ▼ OCTA
 - ▼ RAILROAD CROSSINGS
 - ▼ RAIL SAFETY
 - ▼ QUIET ZONES

TELL YOUR FRIENDS

Click the button below to forward this e-mail to your friends or neighbors who also want to know about Orange County's railroad crossing safety enhancements.



KEEP INFORMED

- 8000 855-RAIL
- RailSafety@octa.net
- @RailSafeSarah
- OC Rail Safety
- Keeping OC Rail Safe



Meeting of March 22, 2010

- March Bus Service Reduction Outreach Efforts Continue
- Parking Expansion At Orange Transportation Center
- Grants SEQ Retires, Another Veteran Takes The Wheel
- Board Members Learn More For Support Of Transportation Bill
- Board Members March Employees Of The Month
- Thank Police Services Employees Of The Quarter

March Bus Service Reduction Outreach Efforts Continue

On March 14, bus service was reduced by 150,000 annual revenue vehicle hours and extensive public outreach efforts have been conducted, including:

- Continuing service change presentations at schools and other locations
- Conducting a press conference
- Sending ambassadors to ride the bus and inform riders
- Doubling Bus Book production to 200,000 copies
- Placing 3,000 notice signs at bus stops throughout Orange County
- Making public service announcements
- Sending e-mail blasts to cities and suburbs
- Providing detailed information about routes affected in each city on the OCTA Web site
- Incorporating a service reduction message with an on-board feature for the customer service line



The service reductions will save OCTA approximately \$13 million as it faces a more than \$30 million budget shortfall this year. The reductions are necessary to make up for cuts in state funding and significant drops in sales tax revenue and fare revenue.

Since the service change, OCTA has received 1,800 daily customer service calls, less than the projected 3,000. The majority of calls are related to trip planning assistance. The SMS text messaging daily volume has increased from 1,500 to 2,000.

Since September 2008, OCTA has reduced 20 percent of bus service - 383,000 revenue vehicle hours - to bring service in line with available revenue.

BOARD OF DIRECTORS

- Jerry Anatra, Chairman
- Patricia Bates, Vice Chairman
- Peter Della
- Art Brown
- Bill Campbell
- Candyn V. Caschere
- William J. Dalton
- Richard Olson
- Paul G. Giab
- Dan Hansen
- Alton Mansoor
- John Moorlach
- Janet Nguyen
- Curt Piegler
- Miguel Pulido
- Gregory T. Winterbottom
- Cindy Quin
- Guoan's Ex-Officio Member

CHIEF EXECUTIVE OFFICE

- Wes Kampton, Chief Executive Officer
- Christy Elliott

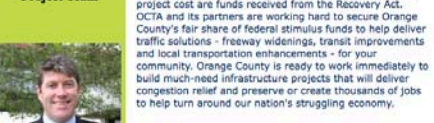
West County Connectors

IN THIS ISSUE
 WCC Project Overview
 Project Specific Closures
 Open Houses
 Start of Construction

SR-22 / I-405 Segment - Mid 2010
I-405 / I-605 Segment - TBD

Project Funding
 \$400 million (in 2006 dollars)
 FEDERAL FUNDS
 \$200 million from the Congestion Mitigation and Air Quality (CMAQ) program
 STATE FUNDS

Stimulus Funding Part of WCC
 California leads the nation with \$2.57 billion in President Obama's American Recovery and Reinvestment Act of 2009 (Recovery Act). The infrastructure-focused federal economic stimulus dollars will go towards hundreds of transportation projects statewide. One of the projects receiving stimulus funding is OCTA's West County Connectors project. \$200 million of the total \$400 million project cost are funds received from the Recovery Act. OCTA and its partners are working hard to secure Orange County's fair share of federal stimulus funds to help deliver traffic solutions - freeway widenings, transit improvements and local transportation enhancements - for your community. Orange County is ready to work immediately to build much-needed infrastructure projects that will deliver congestion relief and preserve or create thousands of jobs to help turn around our nation's struggling economy.



ARTIC Public Scoping Meeting

Wednesday, Oct. 14, 2009
 10:00 a.m. - 1:00 p.m.
 OCTA Headquarters
 Room 303 / 109
 600 S. Main Street
 Orange, CA 92668

Notice of Public Scoping Meeting
 For the Anaheim Regional Transportation Intermodal Center Draft Environmental Impact Statement/Report

The Orange County Transportation Authority (OCTA) and the city of Anaheim are proposing to build the Anaheim Regional Transportation Intermodal Center (ARTIC), a new multimodal transportation center that will serve Metrolink and Amtrak as well as accommodate other existing and planned modes of transportation.

OCTA, along with the Federal Transit Administration, will prepare a Draft Environmental Impact Statement / Draft Environmental Impact Report that will consider the environmental impacts associated with, at a minimum, the following alternatives:

- The proposed ARTIC alternative on a new site located near the intersection of Katella Avenue and Douglas Road in Anaheim
- At least one alternative located in the vicinity of the existing Anaheim Station
- At least one reduced development alternative on the new ARTIC site
- A no action / project alternative



Your Input Counts
 Interested individuals, organizations and agencies are invited to participate in identifying any significant social, economic, or environmental issues related to the proposed project alternatives.

This is an opportunity to learn more about the project and provide comments on what issues you would like to see addressed in the environmental document.

For more information, contact **Laura Scheper**, OCTA community relations specialist, at (714) 560-5697. Parking is available in the front 30-minute lot off Main Street, or behind the building accessible from Main Street and Bedford Road.

Can't Attend?
 Comments may be submitted by Nov. 25, 2009 to Jennifer Berger, OCTA rail program manager, 600 S. Main Street, Orange, CA 92668 or at www.articinfo.com.

West County Connectors Open House

Please join **Long Beach Councilmember Gerrie Schipske, District 5** to learn more about the West County Connectors Freeway Project

Thurs., November 5, 2009
 6:30 to 8:30 p.m.
 Long Beach Senior Center
 2800 N. Studebaker Road, Long Beach

There will be a formal presentation followed by a question and answer session at 6:30 p.m.
 The Orange County Transportation Authority (OCTA), in partnership with the California Department of Transportation (Caltrans), is completing final design of the West County Connectors (WCC) freeway project, scheduled for construction in early 2010. The WCC project, located where the SR-221-460/9-405 freeways meet, consists of two carpool "flyovers" connectors, several reconstructed bridges and on- and off-ramps, soundwalls and other aesthetic treatments.

How is the WCC Project Going to Affect you?
 The northbound I-405 westbound SR-22 connector, or 7th Street Bridge, will be closed starting mid 2010 for approximately 12 months. Because of the existing bridge's layout, limited dimensions and the need to construct the carpool lanes on the 1405 freeway underneath, the bridge must be replaced in its entirety and cannot be reconstructed one half at a time. Please attend this meeting to learn more about this closure and proposed detours.

For more information, contact Christina Berna, OCTA Community Relations Officer at (714) 560-5717 or christina.berna@octa.net
www.octa.net/westcountycor

Forward email
 [E] safe@westcountycor.net
 This email was sent to rgonzales@octa.net by clerna@octa.net.
 Update Profile | Email Address | Insert removal with [Safe@westcountycor.net](#) | Privacy Policy

CONNECTIONS

Don't Miss the Fun of Lunar New Year Celebration!

Saturday, Feb. 20, 2010
 Irvine Station
 • Lion Dance
 • Free Ticket
 • Train ride to Downtown LA to see the parade and festival



Sponsored by **mpc inc**
 facebook | Become a fan on www.Facebook.com/octametrolink

Follow bus updates on twitter | Not a member? Sign up now to receive updates
 Stop missing this email! Enter your name subscribed to receive updates from OCTA. Please add this email address to your contact list. Thank you.

This email was sent to: rgonzales@octa.net

Follow your
Hy-vee

MEAT DEPT.

NOW!

on

FACEBOOK

and

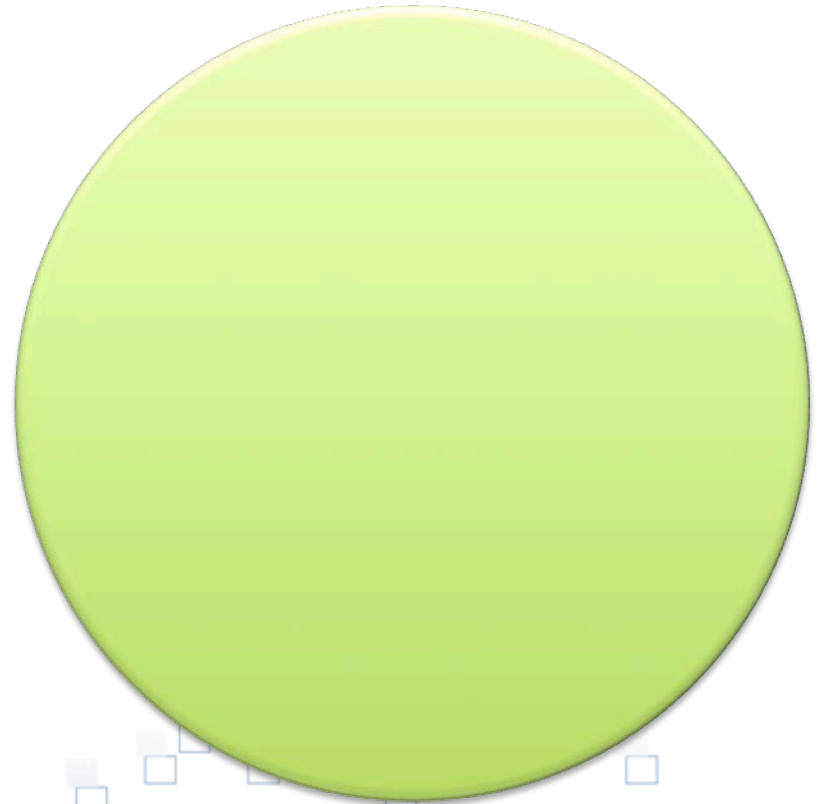
TWITTER!

* Become a Fan!

* Join Now and Save!

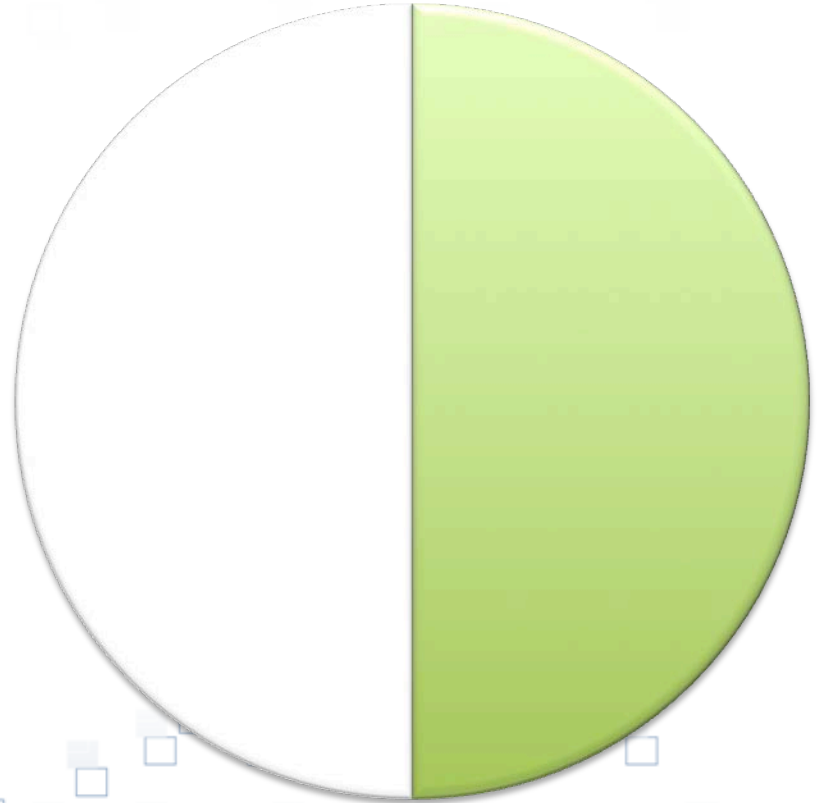

Website

Social Media



Website

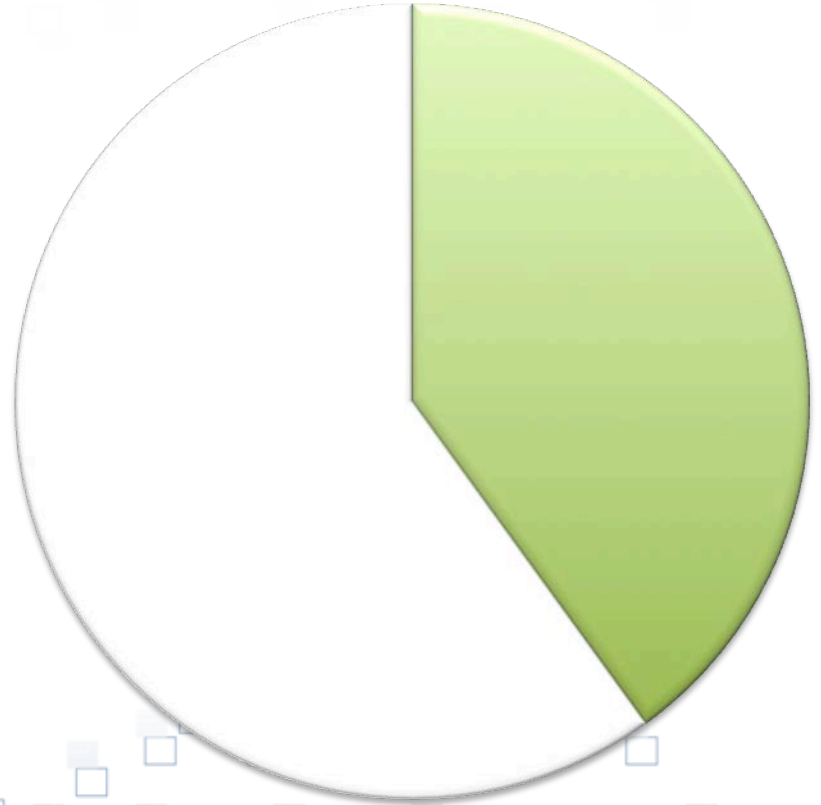
Social Media



Website



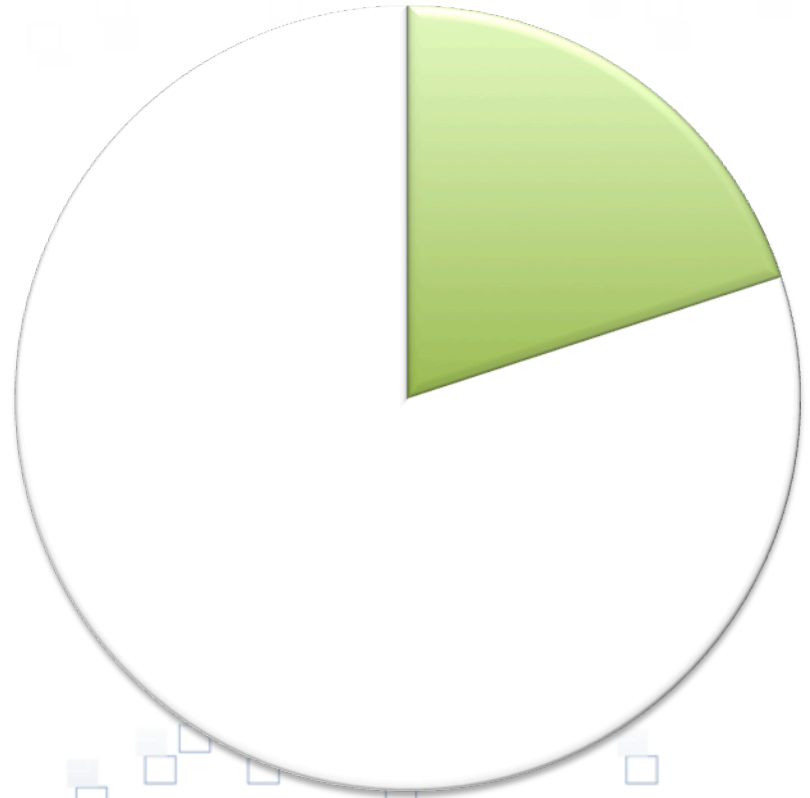
Social Media



Website



Social Media



County Social Media Discussion

"A...department's decision to embrace social media shall be...supported by a strong business case that considers the agency/department's mission and goals, audience...and potential benefits."

"Social media network access shall be limited only to those with a clear business purpose to use the forum."

"Your on-line activities should not interfere with your job or your commitments to the public and your co-workers."

"County content available through an online source shall not contain...information that can be classified as...private"



5,000

Text messages sent daily



970%

Increase of daily text messages



Mobile Apps

Download Apps & Developer Resources

MOBILE APPS | **FOR DEVELOPERS**

OCTA Resources for Developers



GIS DATA SERVICES

Access the latest bikeways, streets and other GIS data



GOOGLE TRANSIT FEED

Download bus transit route and scheduling data



XML SCHEDULES (COMING SOON)

Access bus transit schedules



RIDER ALERT RSS FEED (COMING SOON)

Keep customers informed with bus rider alerts

OCTA DEVELOPER POLICY

OCTA publically offers free data feeds to developers. These resources are to encourage community building and contributions by having developers utilize our transit information for the production of useful web services.

Currently, we provide feeds in GIS Data format and Google Transit Feed Format.

Please be advised that while we provide this information, OCTA makes no representations or warranties of any kind and that we are not liable for any damages – direct, indirect, or incidental – that may arise out of the use of our data feeds.

At all times, OCTA maintains the rights and ownership of the open data we offer.

Mobile Apps

Download Apps & Developer Resources

MOBILE APPS | FOR DEVELOPERS

Mobile Apps

OCTA's open data initiative provides free service data to developers to create cool mobile and web applications. While we cannot endorse the apps below, we encourage you to read reviews and research the apps that work best for you.



GOOGLE MAPS

Google Maps offers real-time traffic information, driving directions and a transit trip planner on OCTA's bus system or Metrolink.

Platforms: iPhone/iPod Touch, Blackberry, Android, Palm WebOS, Website and Mobile Website.



MYSTOPS

MyStops uses GPS to locate the nearest bus stops and view them on an interactive map on iPhone and iPod Touch.

Platforms: iPhone App and iPod Touch



UNIBUS

Unified mobile app for transit schedule.

Platforms: iPhone App and iPod Touch



DADNAB

Use Dadnab to get transit directions by text message. Send your origin, destination, and optional departure or arrival time. Within seconds, directions will appear in your inbox.

Platforms: SMS



RAILBANDIT RAIL

Check Metrolink schedules while you're on-the-go! Download for Blackberry, Nokia, Samsung, and Sony – and never miss a train.

Platforms: iPhone App and iPod Touch, Blackberry, Other

OCTA DEVELOPER POLICY

OCTA publically offers [free data feeds to developers](#). These resources are to encourage community building and contributions by having developers utilize our transit information for the production of useful web services.

Currently, we provide feeds in GIS Data format and Google Transit Feed Format.

Please be advised that while we provide this information, OCTA makes no representations or warranties of any kind and that we are not liable for any damages – direct, indirect, or incidental – that may arise out of the use of our data feeds.

At all times, OCTA maintains the rights and ownership of the open data we offer.

Next Steps

