


1999 TRAFFIC FLOW

Orange County, California

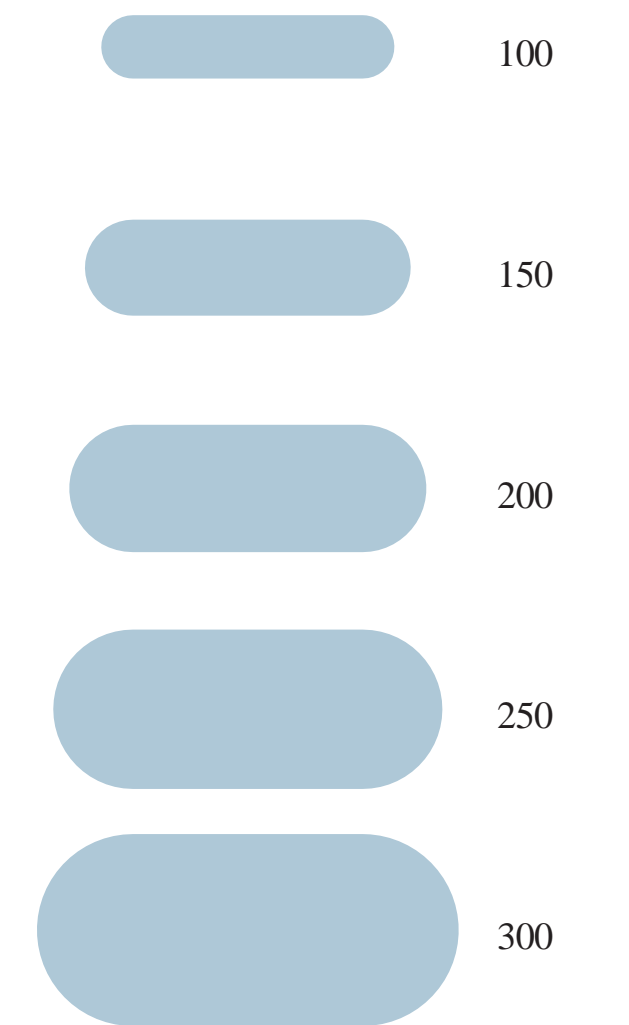
LEGEND

THOUSANDS OF VEHICLES PER DAY

ARTERIAL HIGHWAYS


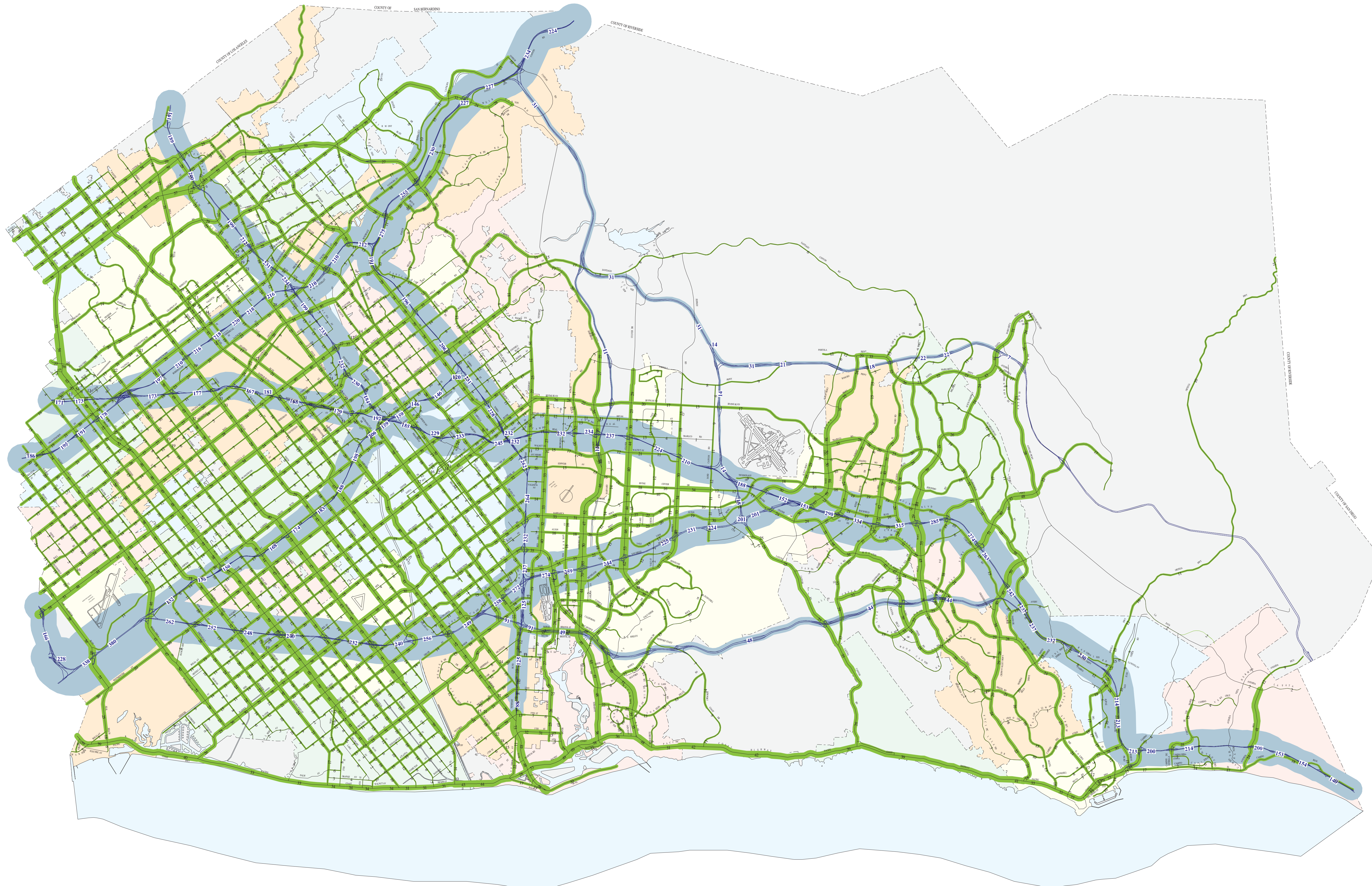


FREEWAYS



VOLUME SCALE: 1" = 300,000 VEHICLES/DAY

This map has been compiled by the Orange County Transportation Authority from input provided by local jurisdictions and agencies. Not all agencies perform traffic counts on an annual cycle. The following Orange County cities and agencies submitted updated counts for 1999: Anaheim, Brea, Cypress, Garden Grove, Irvine, La Habra, La Palma, Laguna Beach, Los Alamitos, Mission Viejo, Newport Beach, Placentia, Stanton, Tustin, Westminster, County of Orange and Caltrans. The remaining cities did not update their traffic flow maps in 1999; values displayed represent volumes submitted by those jurisdictions for the previous year. Questions regarding the data should be submitted to the responsible jurisdiction.



October 31, 2000

