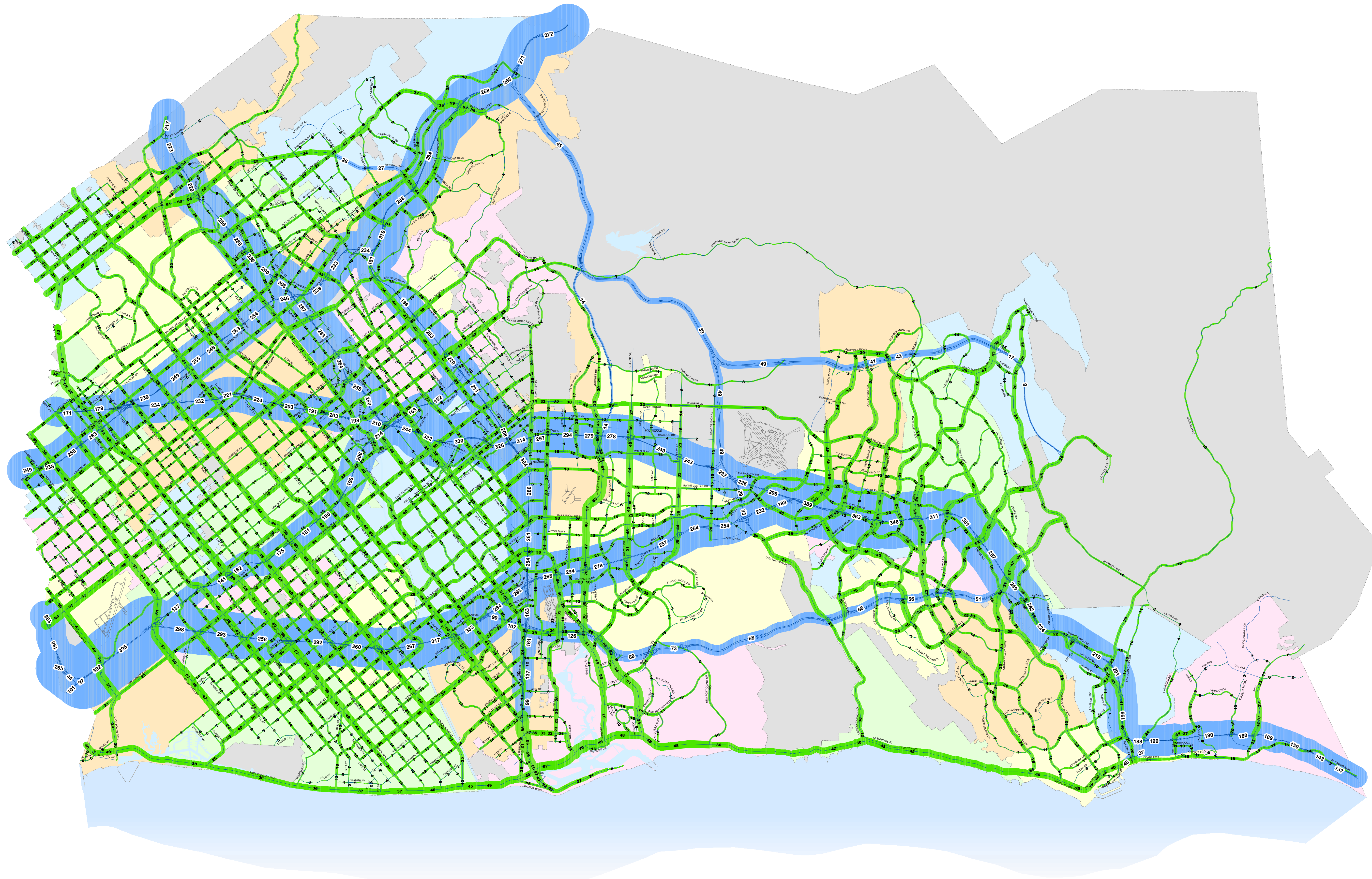


2002 TRAFFIC FLOW

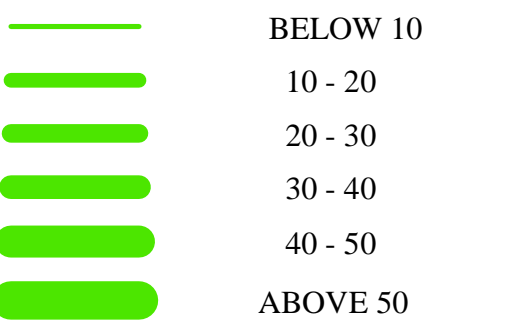
Orange County, California




LEGEND

THOUSANDS OF VEHICLES PER DAY

ARTERIAL HIGHWAYS




FREEWAYS



VOLUME SCALE: 1" = 300,000 VEHICLES/DAY

This map has been compiled by the Orange County Transportation Authority from input provided by local jurisdictions and agencies. Not all agencies perform traffic counts on an annual cycle. The following Orange County cities and agencies submitted updated counts for 2002: Anaheim, Costa Mesa, Dana Point, Fountain Valley, Irvine, Laguna Hills, Newport Beach, Rancho Santa Margarita, San Clemente, San Juan Capistrano, Tustin, Yorba Linda, the County of Orange and Caltrans. The remaining cities did not provide updated traffic counts for year 2002; values displayed represent volumes submitted by those jurisdictions for previous years increased based on traffic growth in adjacent cities. Caltrans freeway volumes have been adjusted to reflect a 5-day (weekday) volume count. Freeway volumes include HOV and Toll Lane counts. Questions regarding the volumes should be submitted to the responsible jurisdiction.



December 1, 2003

