



OC TransitVISION

2024 OC Transit Vision
Citizens Advisory Committee
April 16, 2024



Project Overview

- OC Transit Vision, 30-year plan to improve transit services in the county
- Identifies corridors for investment in high-quality transit
- Other transit-related recommendations and policy guidance
- Informs the OCTA Long Range Transportation Plan

WHAT ARE OUR GOALS FOR TRANSIT?



ENHANCE

Make it more desirable to take transit



CONNECT

Connect Orange County's people and places with effective transit



SIMPLIFY

Make transit easier to use and more convenient



COLLABORATE

Make Orange County a more attractive place to live, work, and visit by providing transit service that supports community priorities



SUSTAIN

Create a system that is resilient over the long term

Project Schedule - Summary

Activity/Task	Completion Date
Goals and Objectives	Fall 2023
Public Outreach (Phase I)	Fall 2023
Transit Corridor Recommendations	Early 2024
Other Transit Recommendations	Spring 2024
Transit Supportive Design/Policies Recs	Spring 2024
Public Outreach (Phase II)	Summer 2024
Final Report	Late 2024



Transit Opportunity Corridors

- Identified 24 corridors for potential investments in high-capacity transit.
- Currently reviewing and ranking the top 12 corridors.
- OCTA will gather public feedback on the preferred five corridors.
- Will analyze service levels, multimodal connections, ridership and cost estimates for the top 10.

Evaluation Criteria

Overall Travel Demand (all modes)

Existing Bus Ridership

Transit Mode Share

Equity/Transit Propensity

Key Destinations

Right of Way Availability*

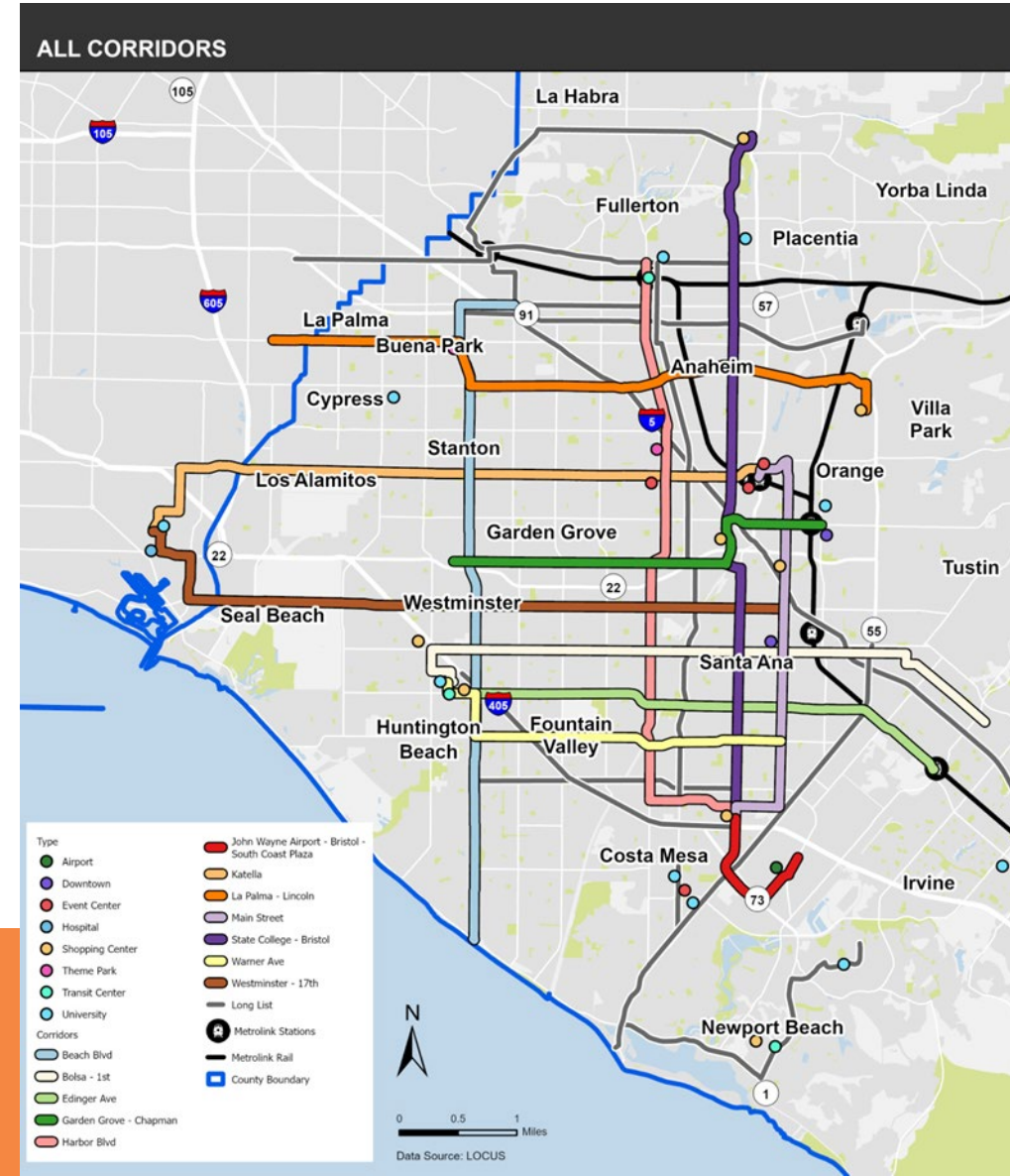
*Will be applied later in the evaluation process



OC TransitVISION

Transit Opportunity Corridors

- Beach Blvd.
- Bolsa Ave. and First St.
- Bristol St. and State College Blvd. to South Coast Plaza
- Bristol St. and State College Blvd. to John Wayne Airport
- Edinger Ave.
- Garden Grove Blvd. and Chapman Ave.
- Harbor Blvd.
- Katella Ave.
- La Palma Ave. and Lincoln Ave.
- Main St.
- Warner Ave.
- Westminster Blvd. and 17th Street

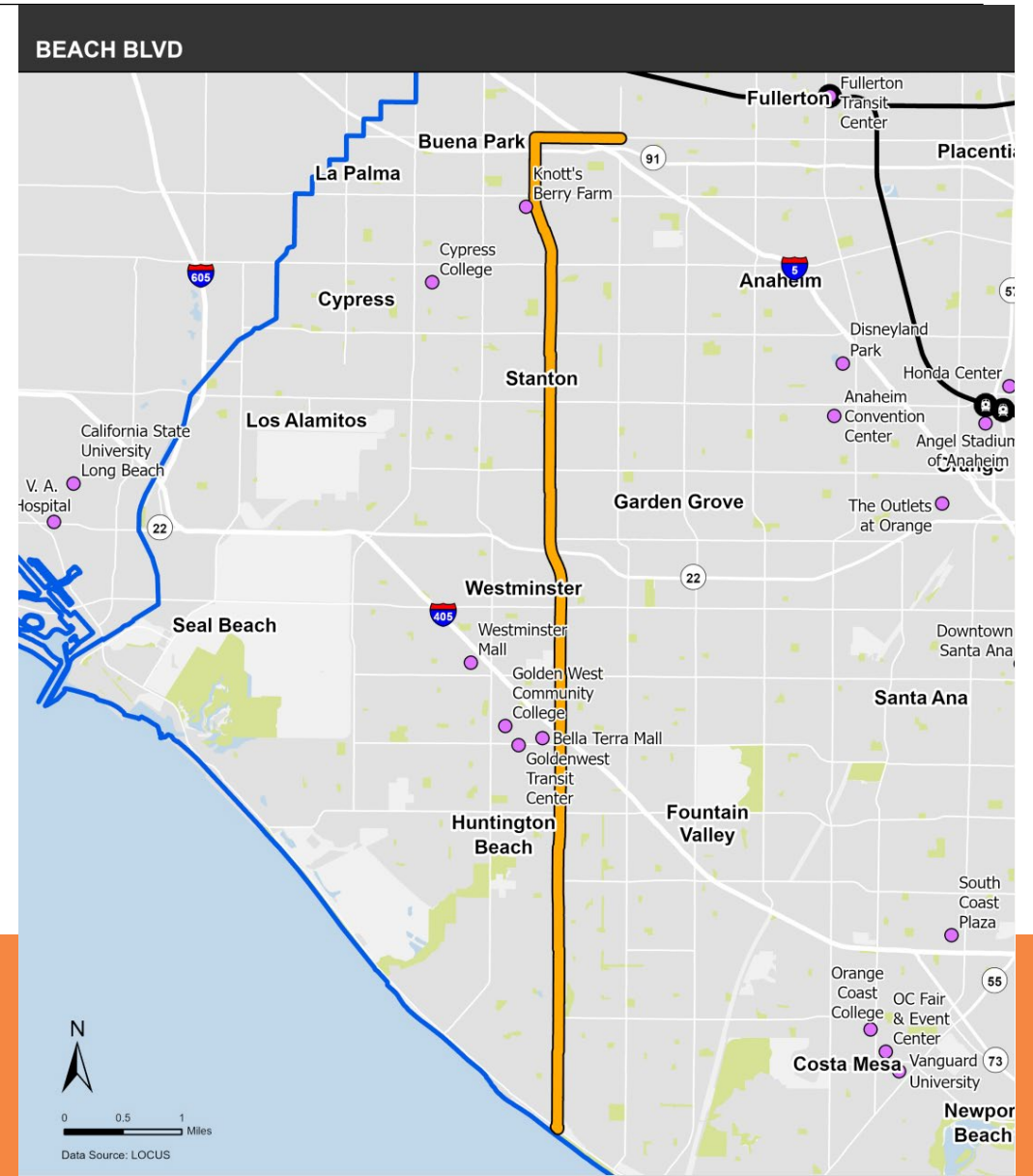
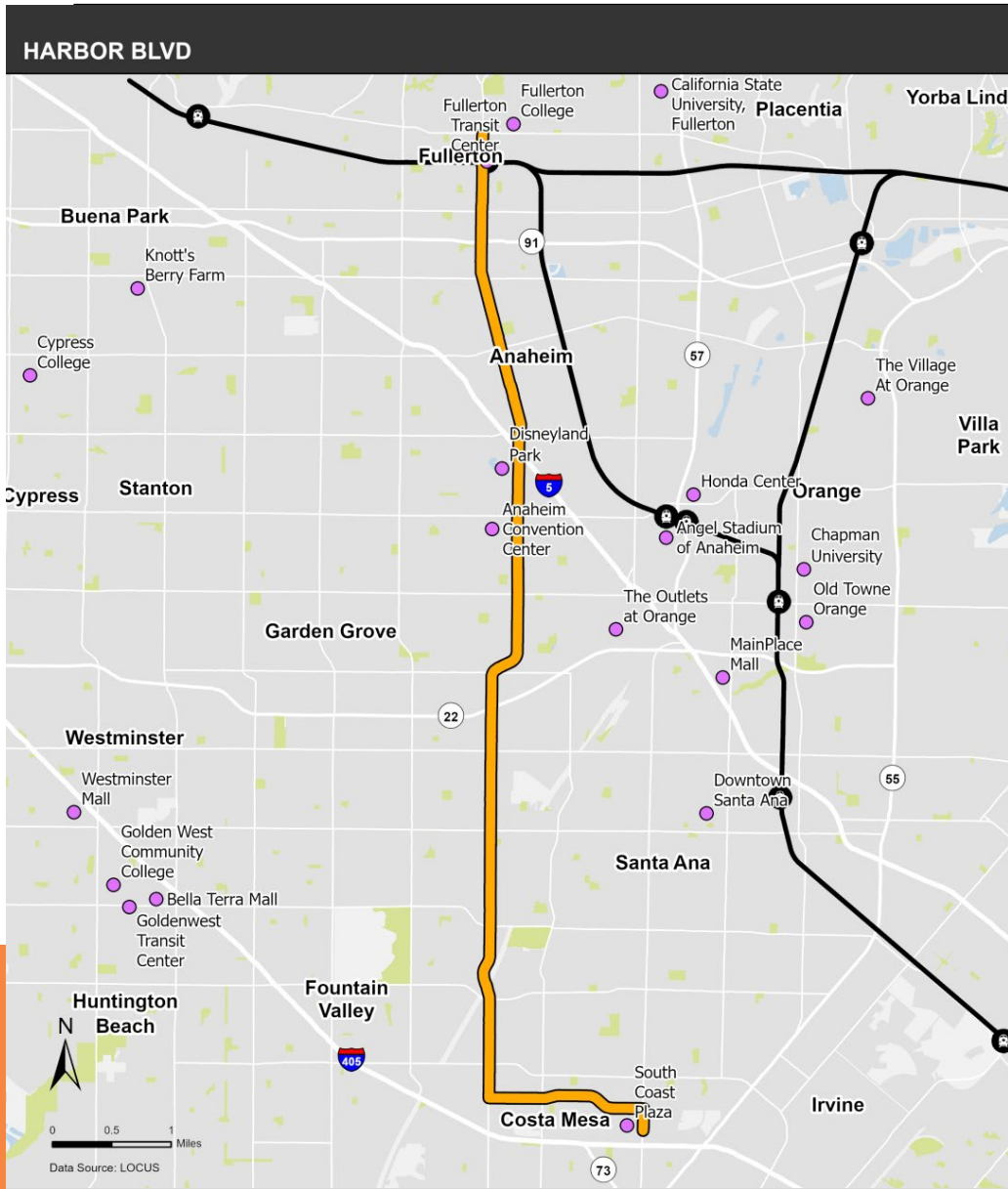


Countywide Transit Strategies

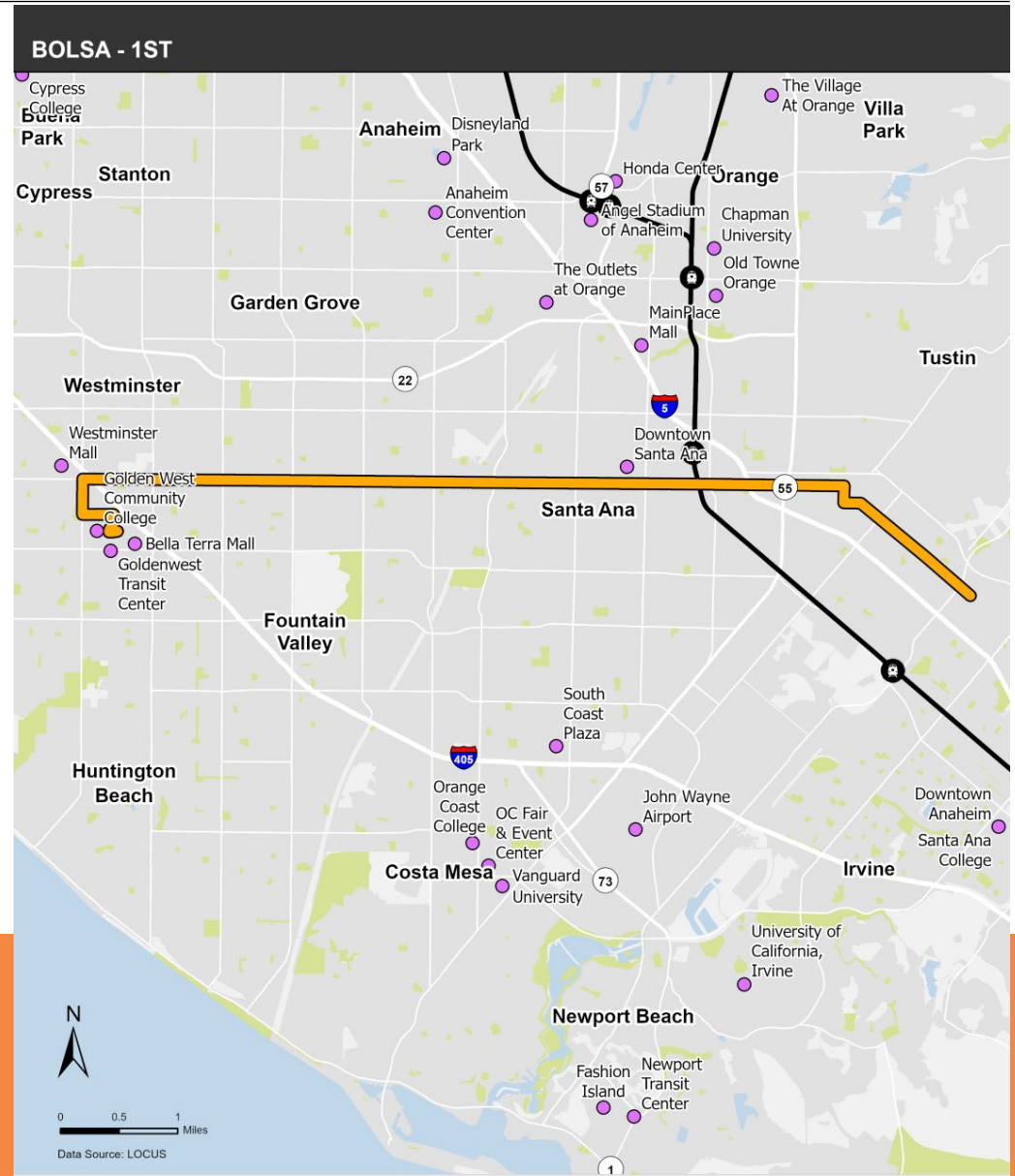
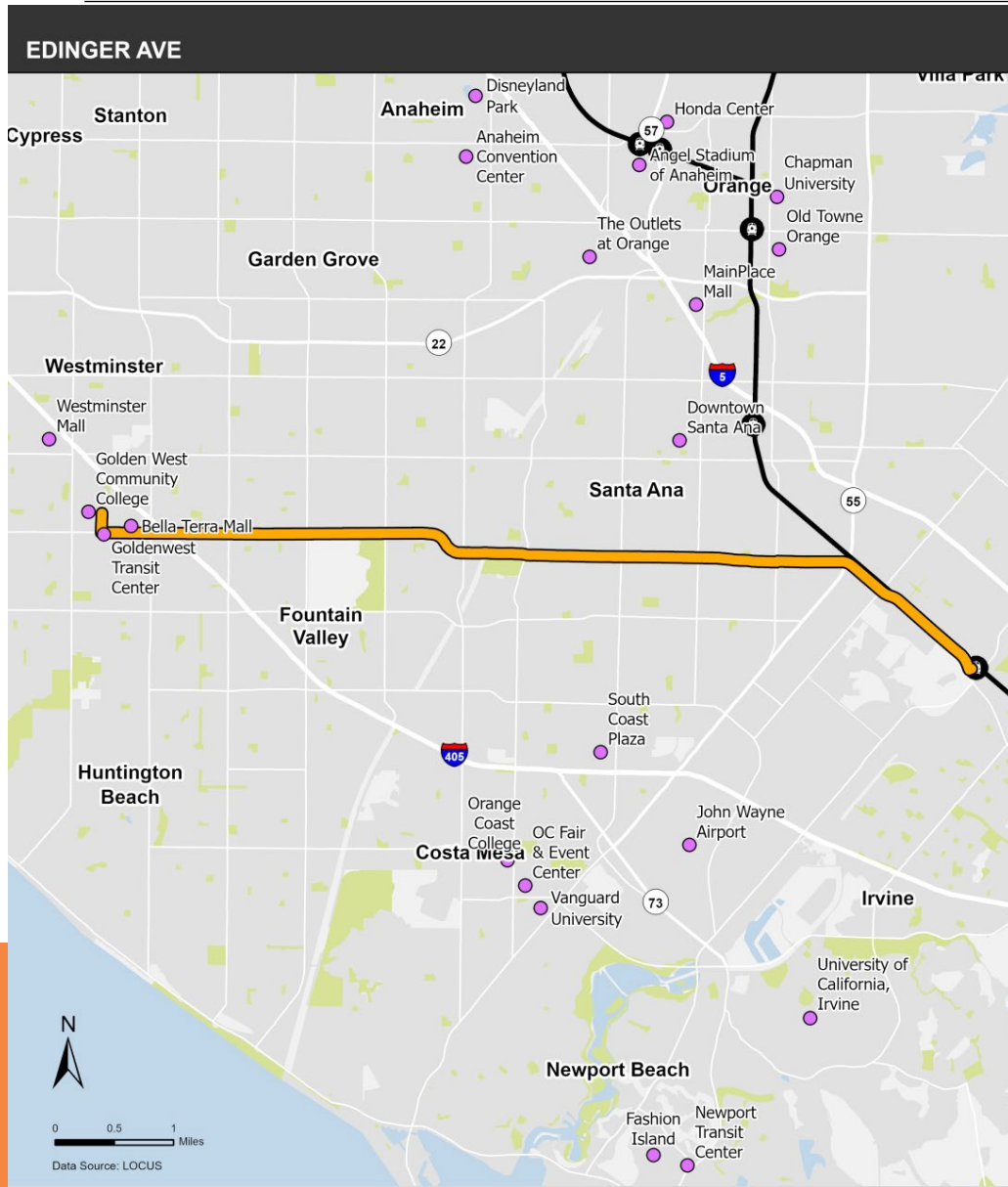
- South Orange County Multimodal Transportation Study
 - I-5 BRT, Project V circulators, mobility hubs, expanded bike network, TDM strategies
- Metrolink SCORE Program
 - Long-term plan to increase passenger rail frequencies
 - Consider increasing OC Bus service to connect with additional rail trips
- Transit Oriented Development Opportunities
 - Fullerton Park & Ride, OC Vibe, OC River Walk, Doheny Village/Dana Point
- Mobility Hubs Strategy
 - 41 potential locations for multimodal transit connections
- Monitor high-growth areas for potential new/increased OC Bus service
 - Disneyland Forward plan, Rancho Mission Viejo, Irvine



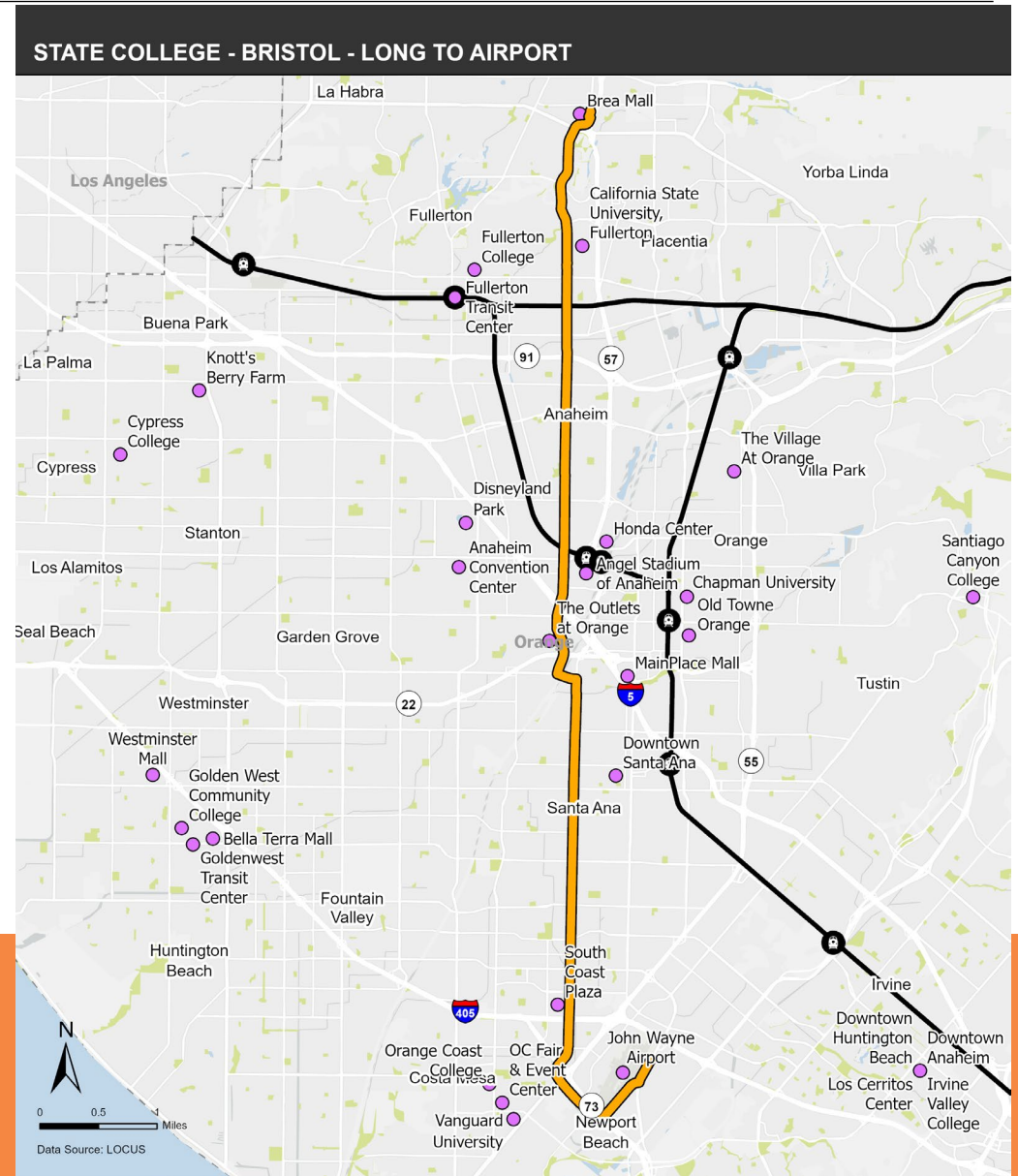
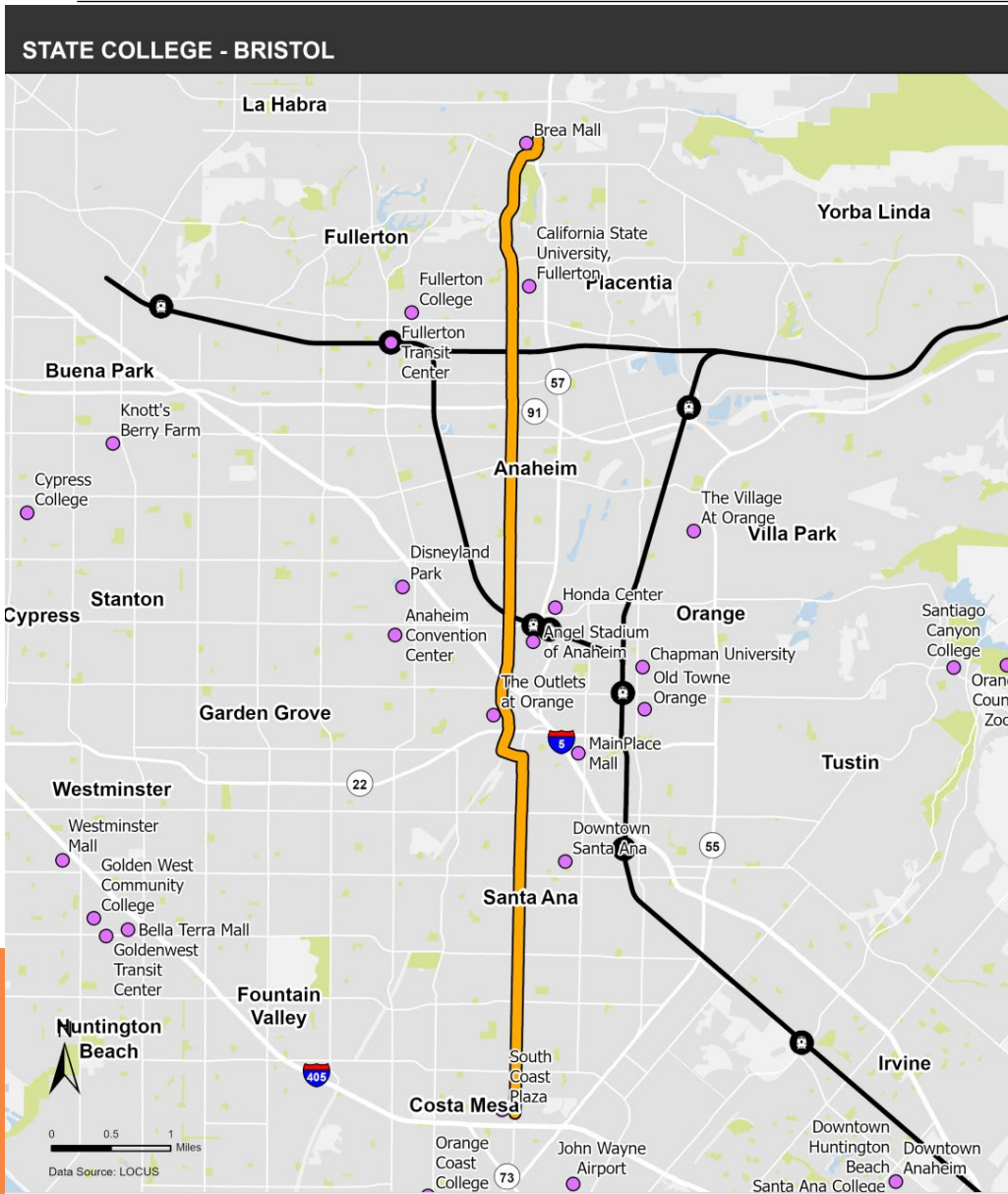
Transit Opportunity Corridors



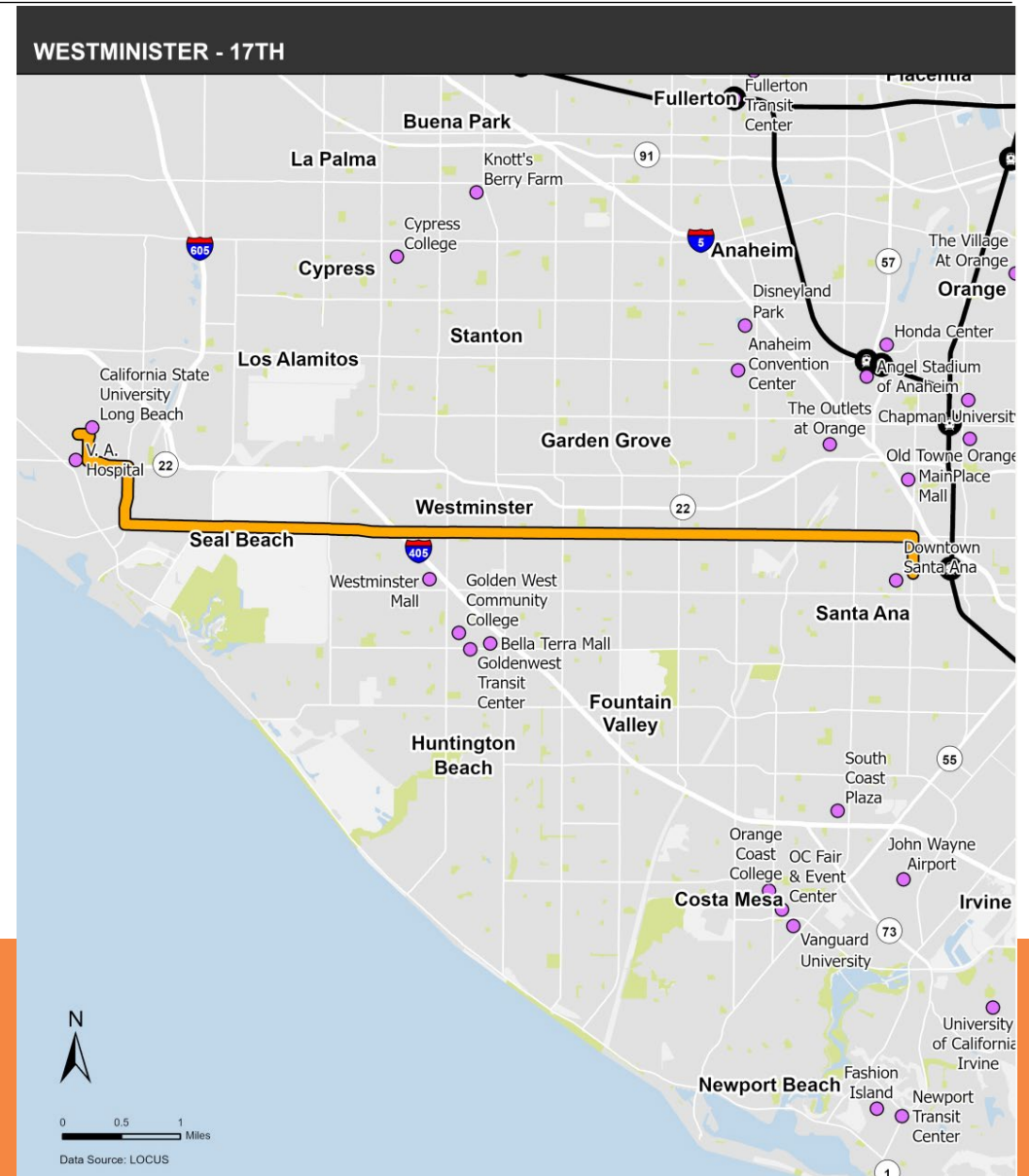
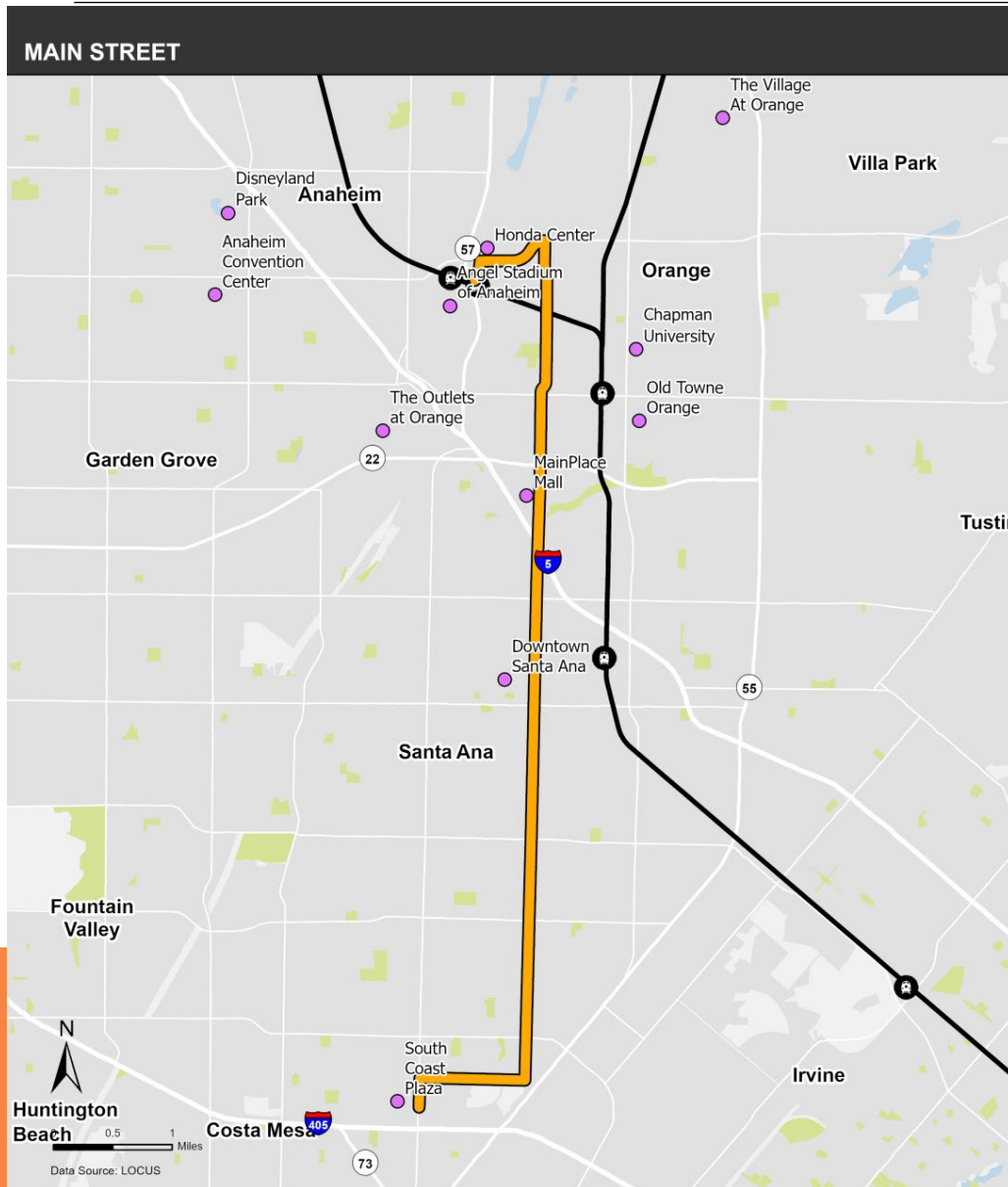
Transit Opportunity Corridors



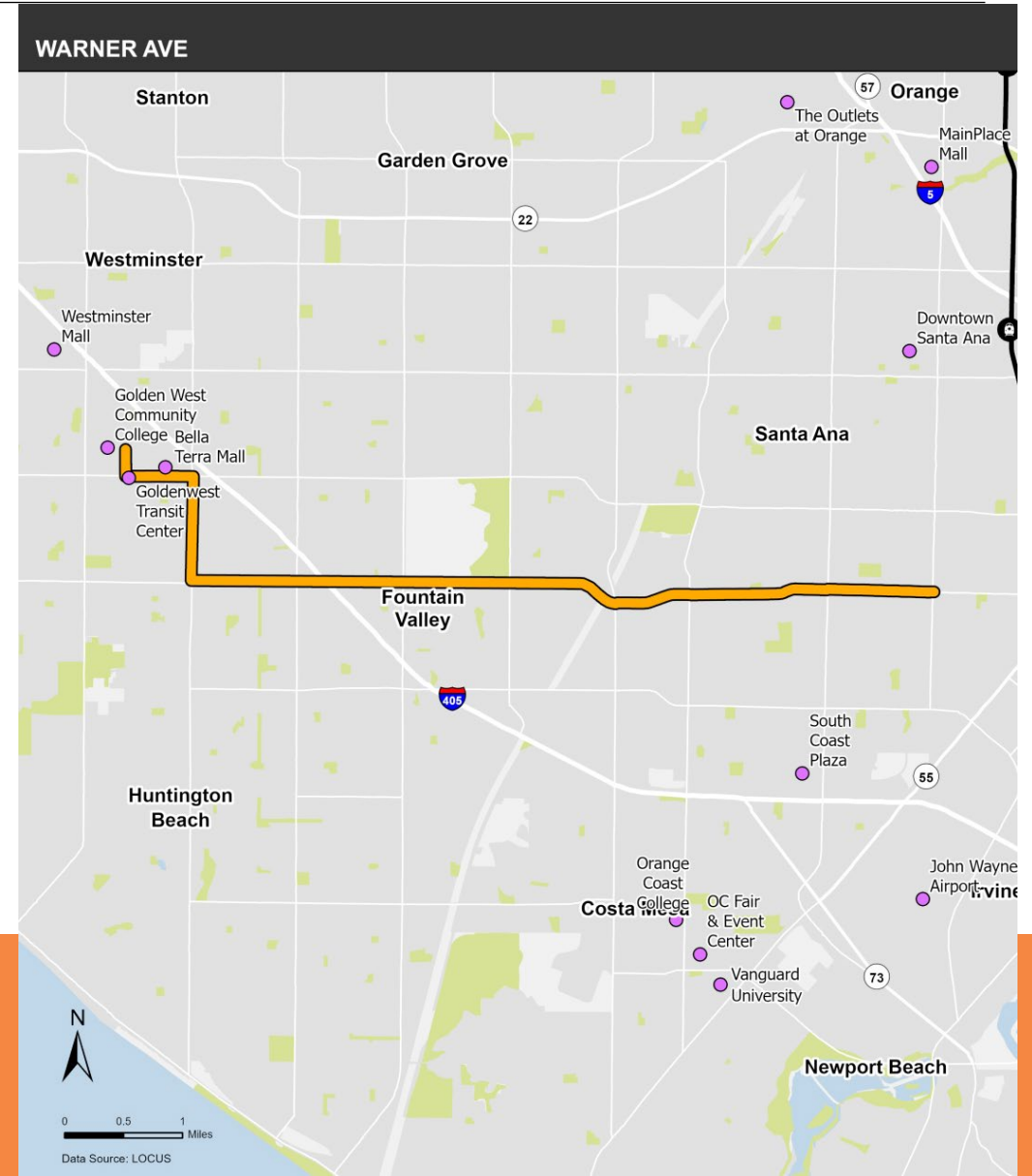
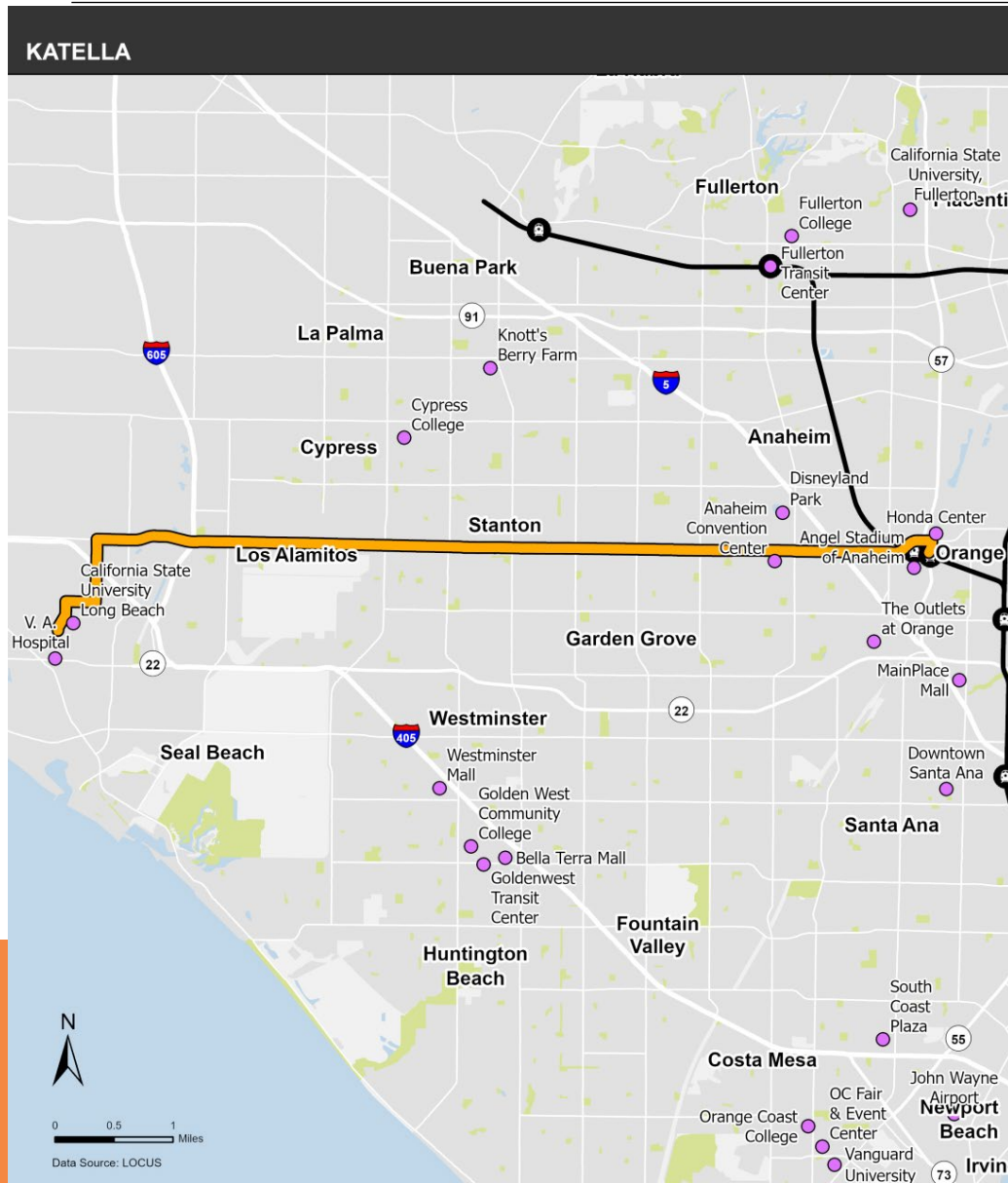
Transit Opportunity Corridors



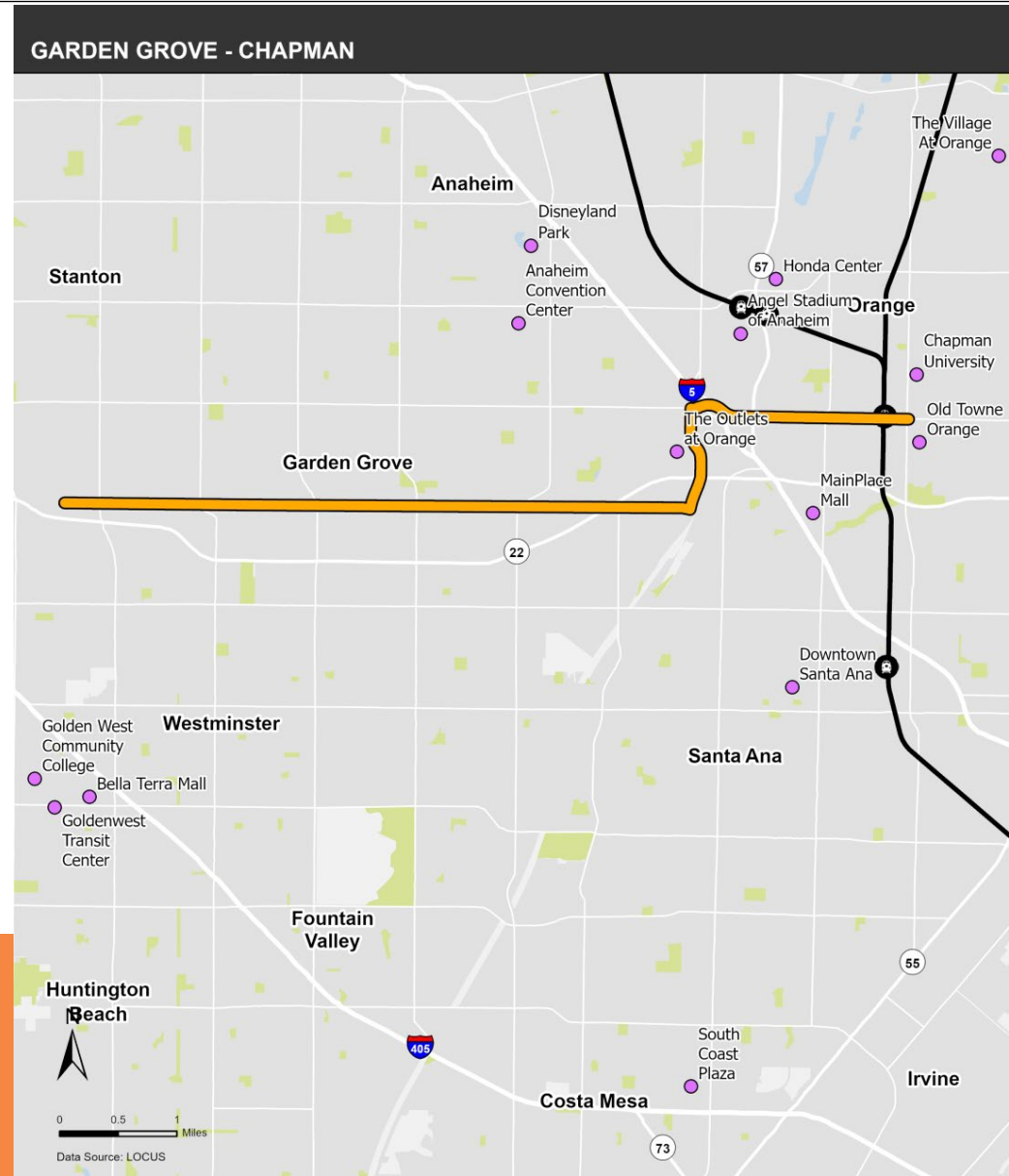
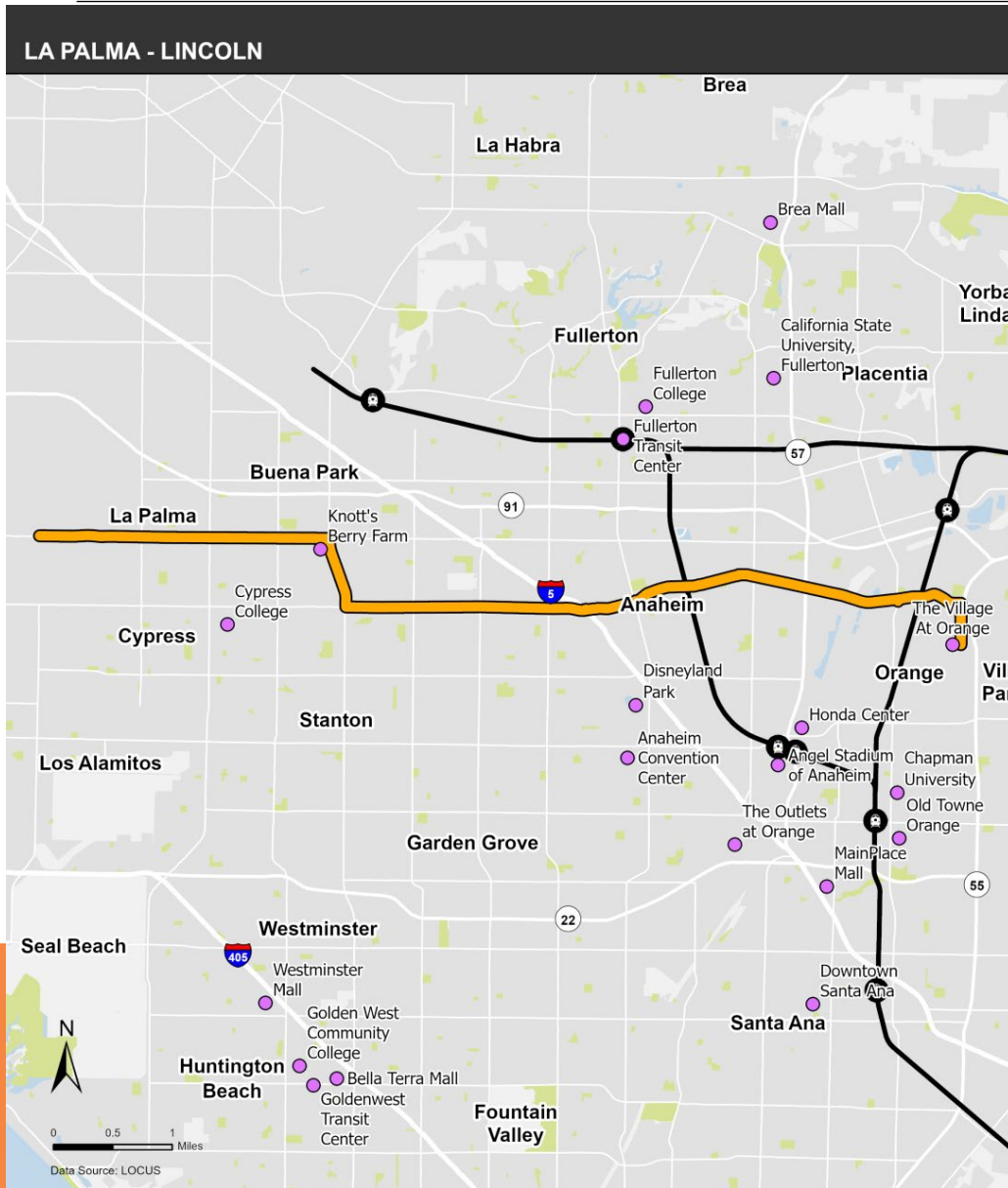
Transit Opportunity Corridors



Transit Opportunity Corridors



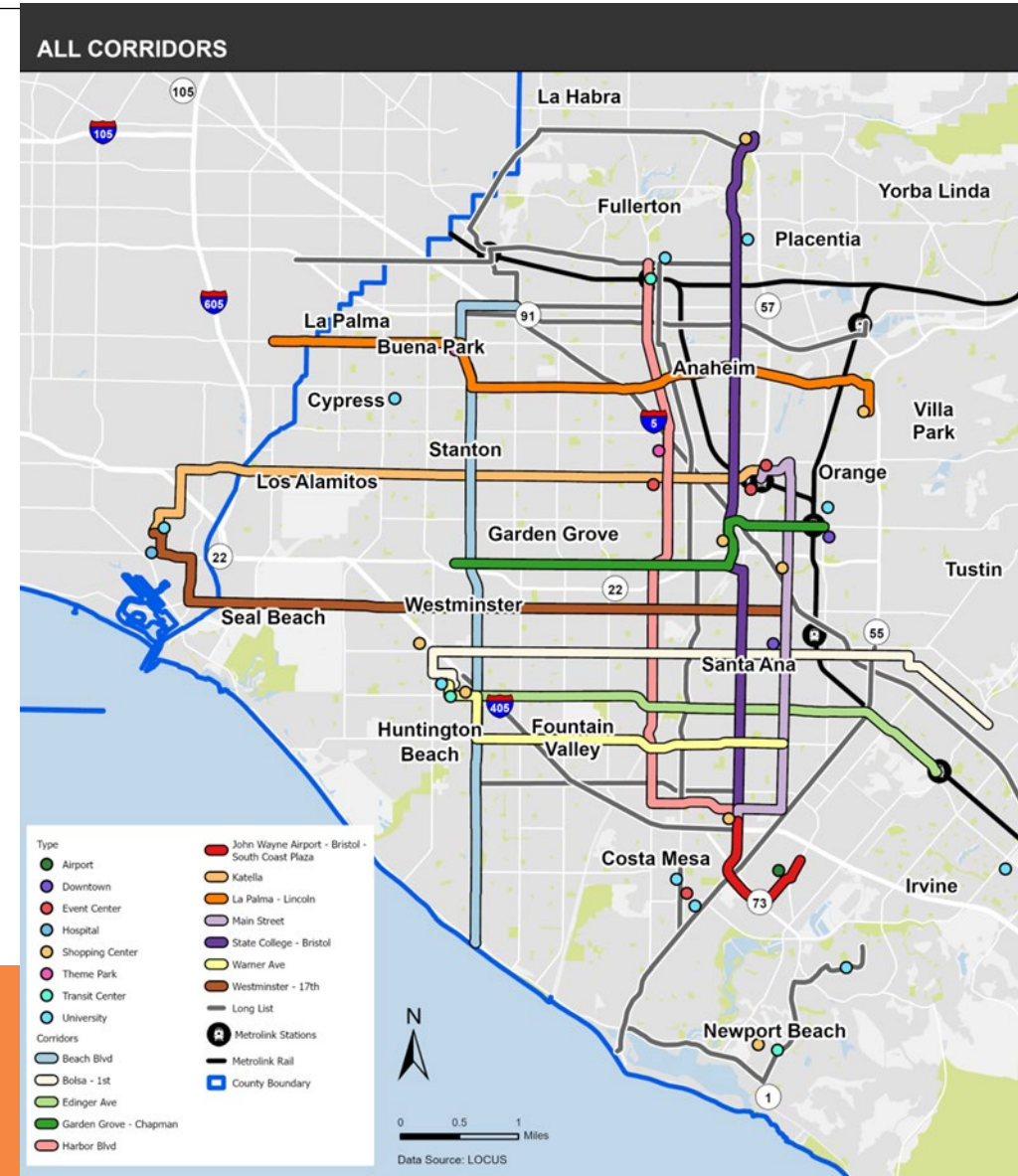
Transit Opportunity Corridors




Transit Opportunity Corridors

Please choose up to THREE of these transit corridors that you consider the most important to you

- Beach Blvd (Buena Park to Huntington Beach)
- Bolsa Ave – 1st St (Westminster to Irvine)
- Edinger Ave (Westminster to Irvine)
- Garden Grove Blvd – Chapman (Westminster to Orange)
- Harbor Blvd (Fullerton to Costa Mesa)
- Katella Ave (Long Beach to Orange)
- La Palma Ave – Lincoln Ave (Cypress to Anaheim)
- Main St (Anaheim to Costa Mesa)
- Warner Ave (Huntington Beach to Santa Ana)
- Westminster Blvd – 17th St (Seal Beach to Santa Ana)
- Version #1: State College Blvd - Bristol St (Brea to Costa Mesa) without extension to John Wayne Airport
- Version #2: State College Blvd - Bristol St with South Coast Plaza to John Wayne Airport extension




slido



Join at slido.com
#TVMP

 Start presenting to display the joining instructions on this slide.

slido



Below are twelve Orange County corridors identified for potential transit improvements. Please choose up to THREE of these transit corridors that you consider the most important to you.

ⓘ Start presenting to display the poll results on this slide.

Public Outreach – Phase 2

- Feedback on transit corridors (Spring/Summer)
- Roundtables: city staff/elected officials/
CBOs/stakeholders
- Interactive survey
- Webinar
- Pop-ups



OC TransitVISION

**Join Our Webinar &
Take Our Survey!**

YOUR TRANSIT JOURNEY REIMAGINED





OC TransitVISION

Thank you!

octa.net/OCTransitVision

